











Land Ownership and Management in Southeast Alaska

Land Owner / Mgr.	Acres (approx.)
Tongass National Forest	16,700,000
National Park Service	2,700,000
Bureau of Land Management	370,000
Haines State Forest	534,000
State of Alaska (other)*	444,000
ANCSA Corporation	577,000
Municipal Lands	51,000
Private (other)	186,000
Total	21,562,000

** includes tidelands and navigable waters*

Legend

Land Ownership / Management

-  BLM
-  Tongass NF
-  Haines State Forest
-  State of Alaska (other)
-  City & Borough Lands
-  ANCSA Corporation Lands
-  Glacier Bay National Park
-  Klondike Gold Rush Park
-  Alaska Chilkat Bald Eagle Preserve
-  Private (unknown)
-  tmp_nnf polygon

