

*A Terrestrial Ecosystem Classification  
for the Coastal Forests and Mountains:*





# Estimated Snowfall based on USDA / NRCS PRISM Climate Mapping Project

Data used in PRISM analysis:

- 544 Stations in Alaska
- 283 National Weather Service stations
- 44 USDA Natural Resources Conservation Service stations
- 128 Supplementary stations, including national forest gauges, snow courses and remote storage gauges.
- 89 Canadian stations.



## Relative Snow Accumulation

-  Low
-  Intermediate
-  Deep
-  Very Deep

Snowfall was estimated using average monthly temperature and precipitation. Categories shown here represent total precipitation during months when mean temperature was  $< +2$  degrees C.

