

North Atlantic Coast Ecoregion Ecological Drainage Units



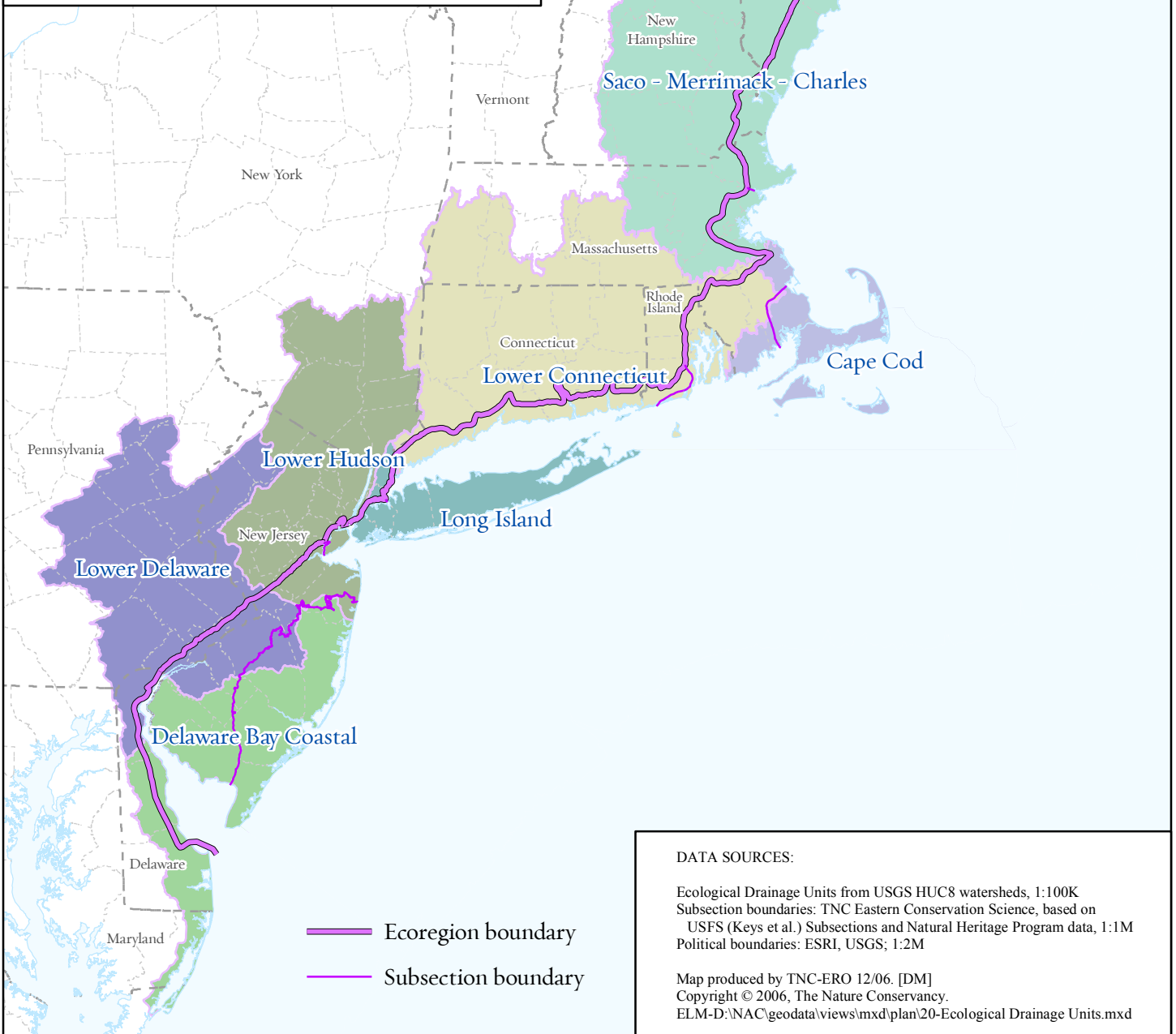
DRAFT: 12/06



Scale 1:3,900,000

0 25 50 100 Kilometers

0 25 50 100 Miles

0 10 20 30 40 50 60 70



 Ecoregion boundary
 Subsection boundary

DATA SOURCES:
 Ecological Drainage Units from USGS HUC8 watersheds, 1:100K
 Subsection boundaries: TNC Eastern Conservation Science, based on
 USFS (Keys et al.) Subsections and Natural Heritage Program data, 1:1M
 Political boundaries: ESRI, USGS; 1:2M

 Map produced by TNC-ERO 12/06. [DM]
 Copyright © 2006, The Nature Conservancy.
 ELM-D:\NAC\geodata\views\mxd\plan20-Ecological Drainage Units.mxd