



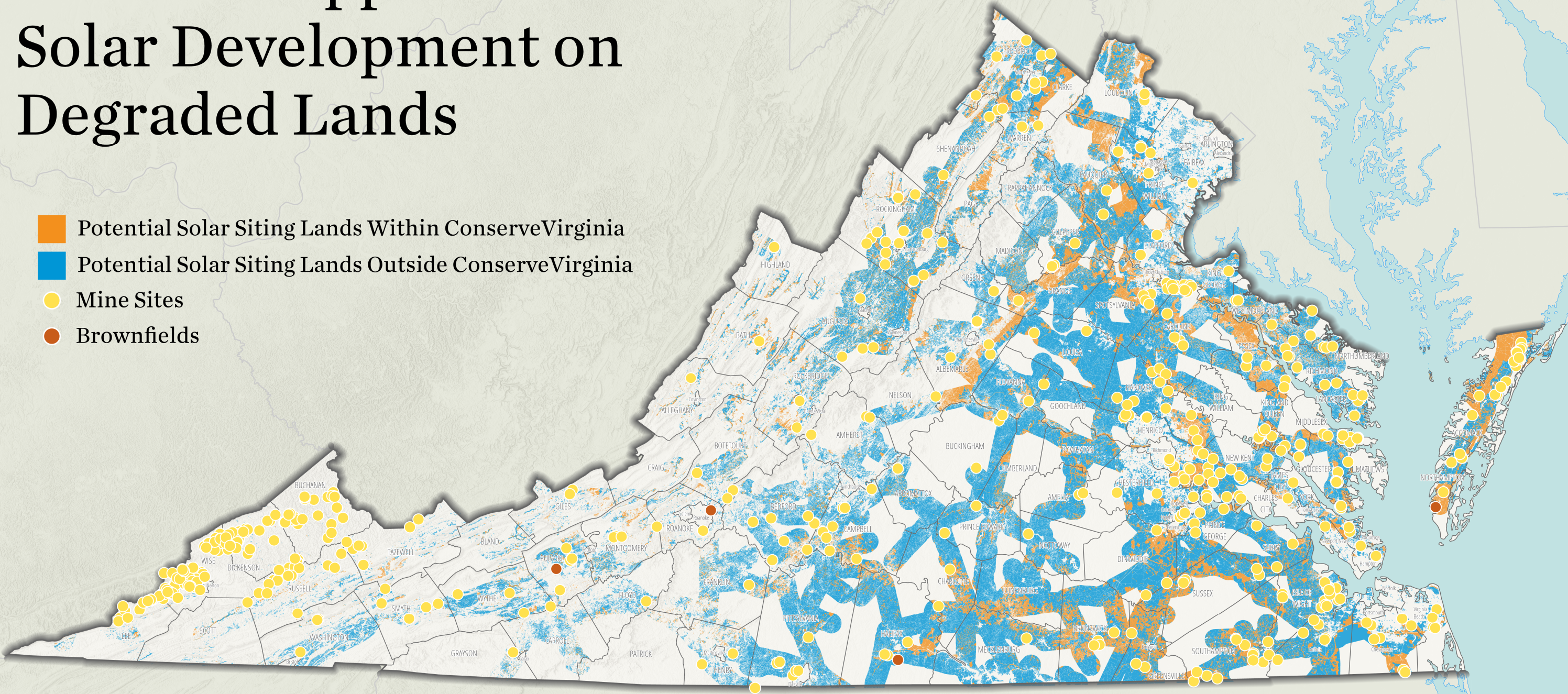


Potential Opportunities for Solar Development on Degraded Lands

-  Potential Solar Siting Lands Within ConserveVirginia
-  Potential Solar Siting Lands Outside ConserveVirginia
-  Mine Sites
-  Brownfields



0 25 50 Miles

© 2021, The Nature Conservancy
Cartography: Nina Copeland
Data Sources: ConserveVirginia (DCR), DMME, EPA, Esri, Hitachi
Powergrids Velocity Suite, NLCD 2016, The National Map (USGS), TNC
Map Projection: Virginia Lambert Conic Conformal