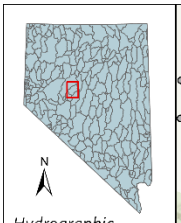

Hydrographic Area ID: 133

Edwards Creek Valley

Hydrographic area
Falling groundwater level
Rising groundwater level
No significant trend

0 1.75 3.5 7 Miles

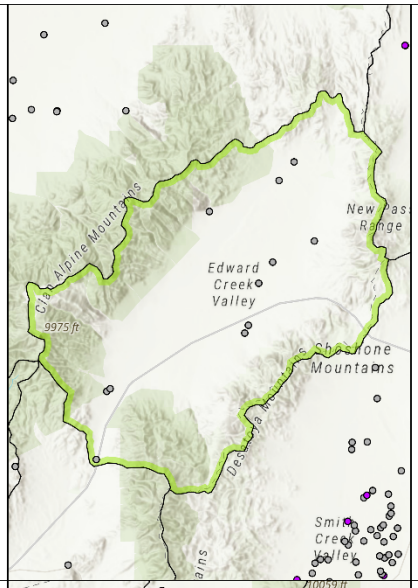

Hydrographic Area ID: 134

Smith Creek

Hydrographic area
Falling groundwater level
Rising groundwater level
No significant trend

0 2.25 4.5 9 Miles

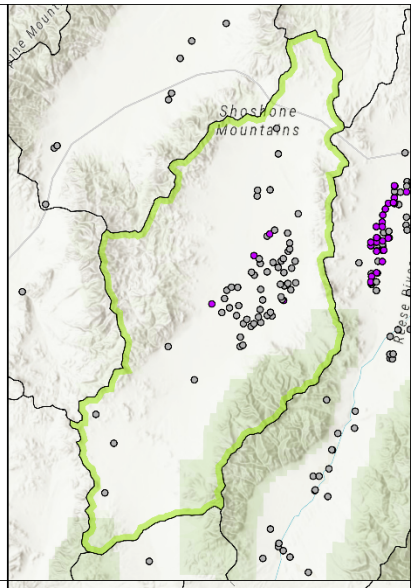

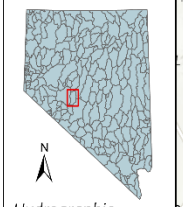

Hydrographic Area ID: 135

Ione Valley

Hydrographic area
Falling groundwater level
Rising groundwater level
No significant trend

0 1.75 3.5 7 Miles

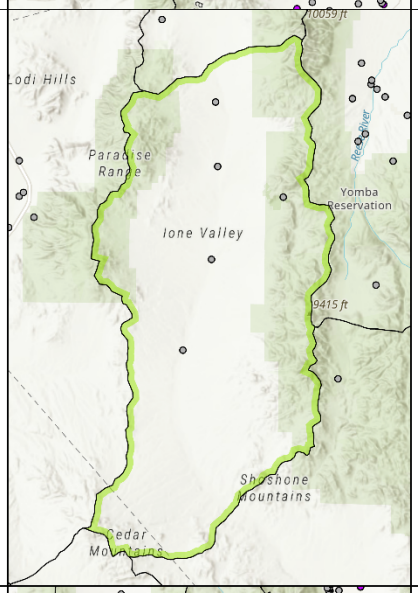

Hydrographic Area ID: 136

Monte Cristo Valley

Hydrographic area
Falling groundwater level
Rising groundwater level
No significant trend

0 1.25 2.5 5 Miles

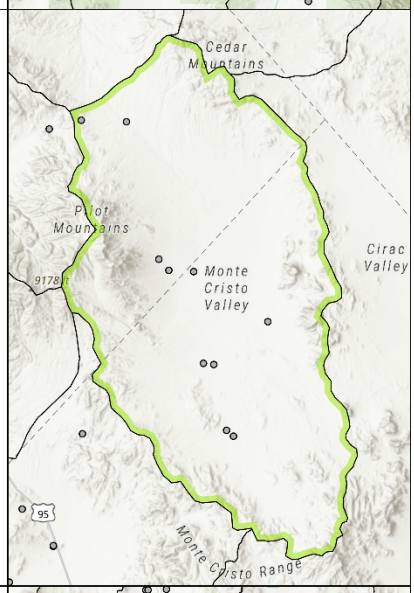

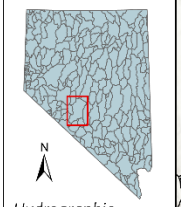

Hydrographic Area ID: 137A

Big Smoky Valley

Hydrographic area
Falling groundwater level
Rising groundwater level
No significant trend

0 3.25 6.5 13 Miles

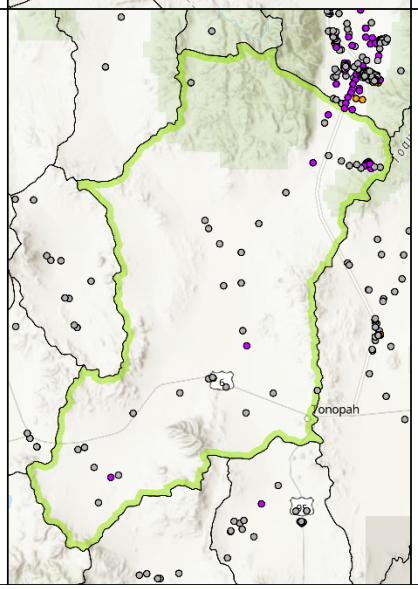

Hydrographic Area ID: 137B

Big Smoky Valley

Hydrographic area
Falling groundwater level
Rising groundwater level
No significant trend

0 3.25 6.5 13 Miles

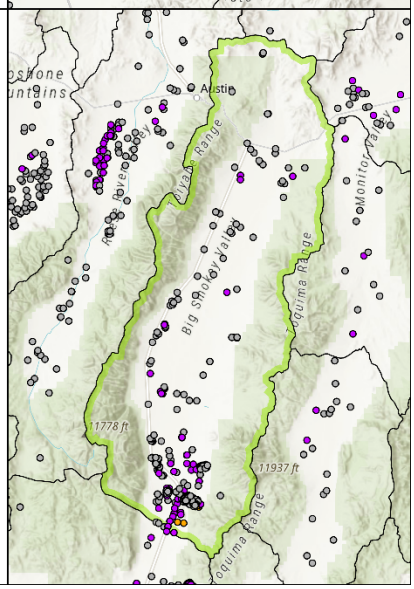

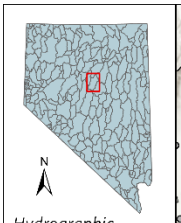

Hydrographic Area ID: 138

Grass Valley

Hydrographic area
Falling groundwater level
Rising groundwater level
No significant trend

0 2 4 8 Miles

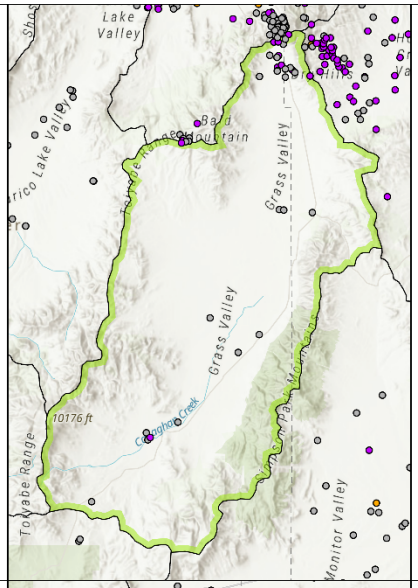

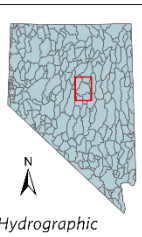

Hydrographic Area ID: 139

Kobeh Valley

Hydrographic area
Falling groundwater level
Rising groundwater level
No significant trend

0 2.5 5 10 Miles

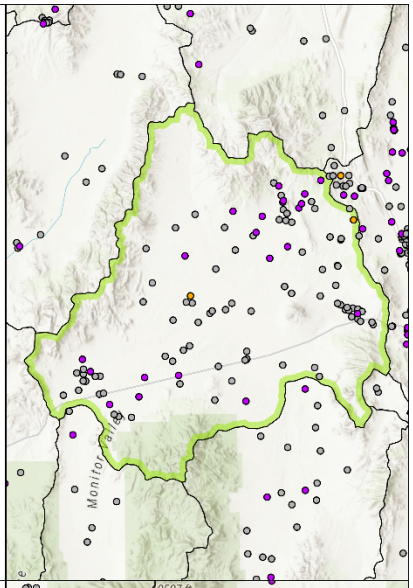

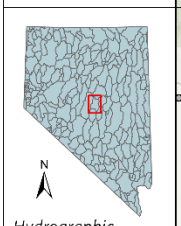

Hydrographic Area ID: 140A

Monitor Valley

Hydrographic area
Falling groundwater level
Rising groundwater level
No significant trend

0 2 4 8 Miles

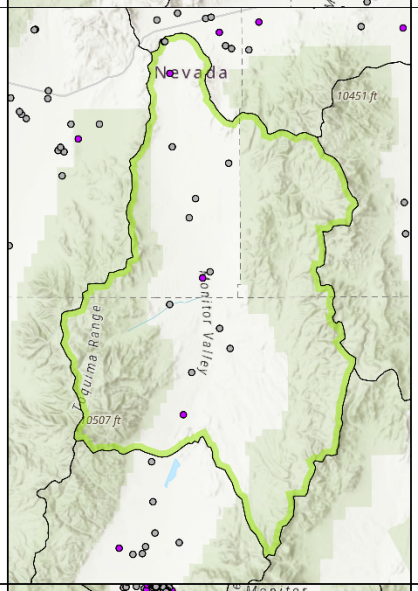

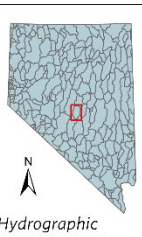

Hydrographic Area ID: 140B

Monitor Valley

Hydrographic area
Falling groundwater level
Rising groundwater level
No significant trend

0 1.75 3.5 7 Miles

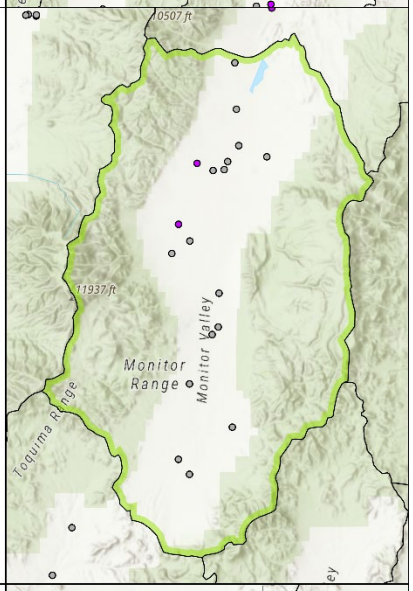

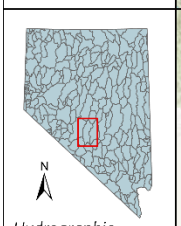

Hydrographic Area ID: 141

Ralston Valley

Hydrographic area
Falling groundwater level
Rising groundwater level
No significant trend

0 3 6 12 Miles

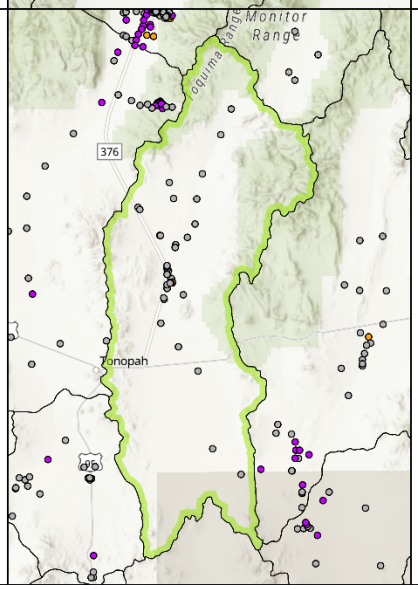

Hydrographic Area ID: 142

Alkali Spring Valley

Hydrographic area
Falling groundwater level
Rising groundwater level
No significant trend

0 1.25 2.5 5 Miles

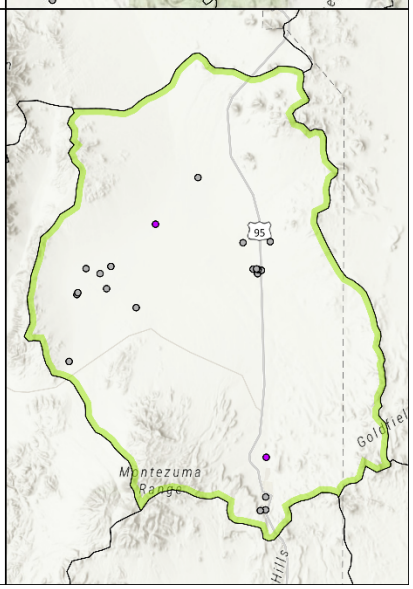

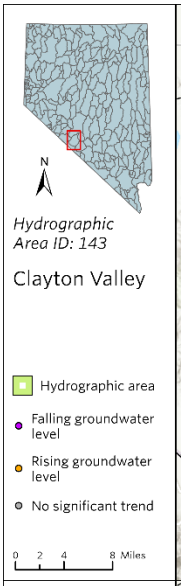
N
Hydrographic Area ID: 143
Clayton Valley
Hydrographic area
Falling groundwater level
Rising groundwater level
No significant trend
0 2 4 8 Miles

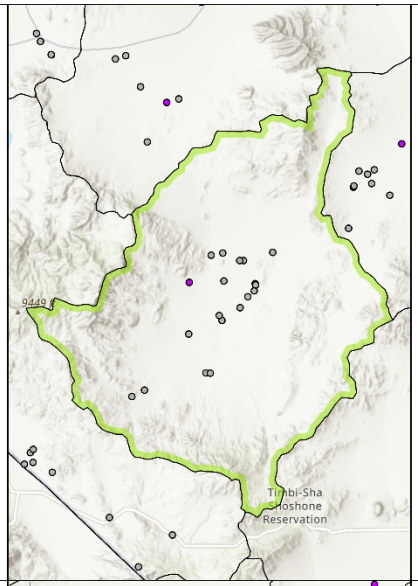
9449
Timbi-Sha Shoshone Reservation

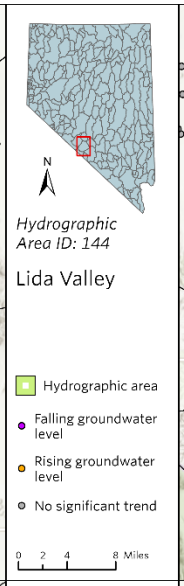
N
Hydrographic Area ID: 144
Lida Valley
Hydrographic area
Falling groundwater level
Rising groundwater level
No significant trend
0 2 4 8 Miles

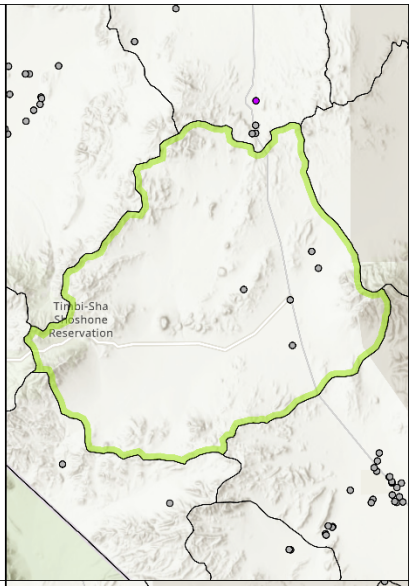
Timbi-Sha Shoshone Reservation

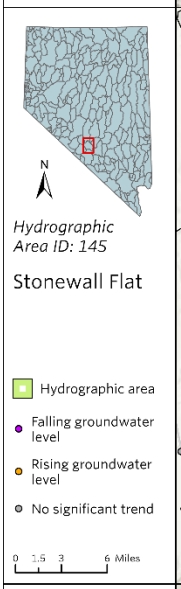
N
Hydrographic Area ID: 145
Stonewall Flat
Hydrographic area
Falling groundwater level
Rising groundwater level
No significant trend
0 1.5 3 6 Miles

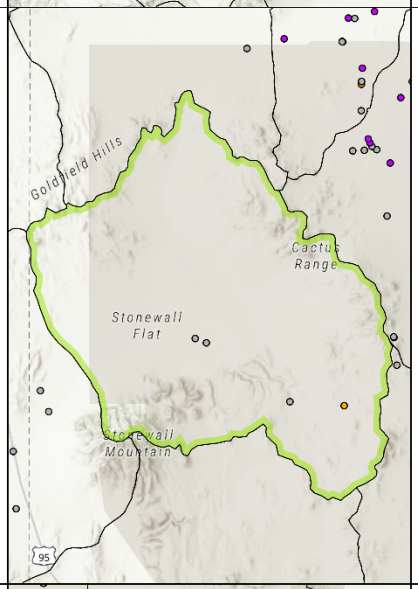
Goldfield Hills
Cactus Range
Stonewall Flat
Stonewall Mountain
95

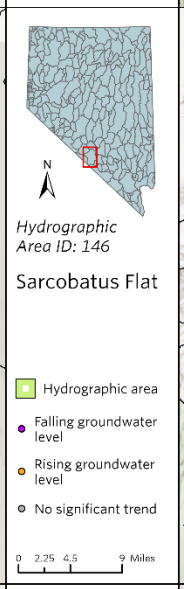
N
Hydrographic Area ID: 146
Sarcobatus Flat
Hydrographic area
Falling groundwater level
Rising groundwater level
No significant trend
0 2.25 4.5 9 Miles

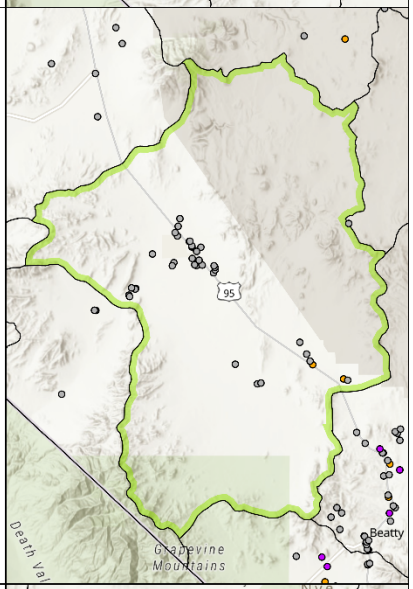
95
Grapevine Mountains
Beatty
Nye

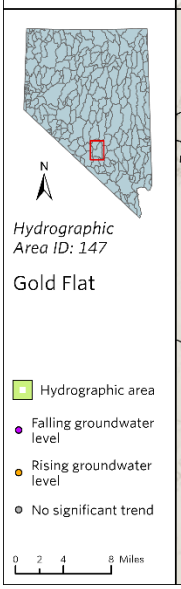
N
Hydrographic Area ID: 147
Gold Flat
Hydrographic area
Falling groundwater level
Rising groundwater level
No significant trend
0 2 4 8 Miles

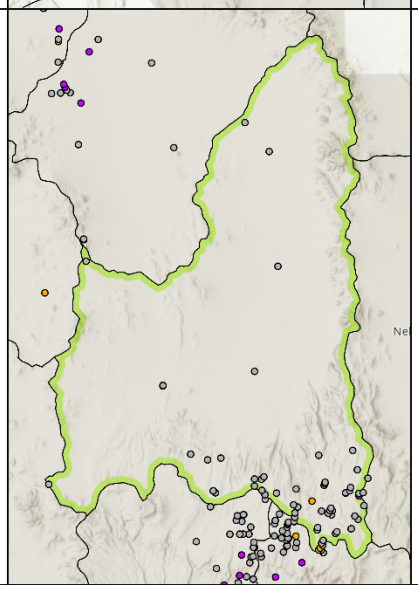

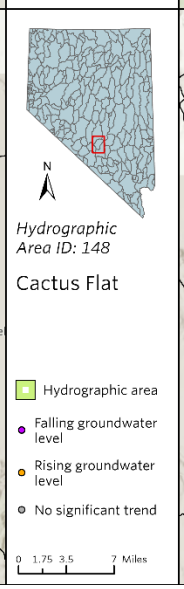
N
Hydrographic Area ID: 148
Cactus Flat
Hydrographic area
Falling groundwater level
Rising groundwater level
No significant trend
0 1.75 3.5 7 Miles

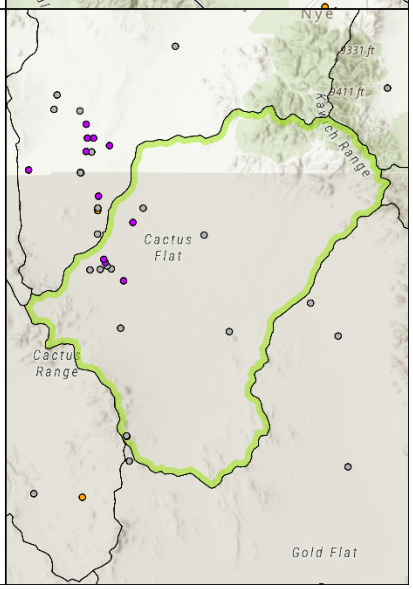
Cactus Flat
Cactus Range
Gold Flat

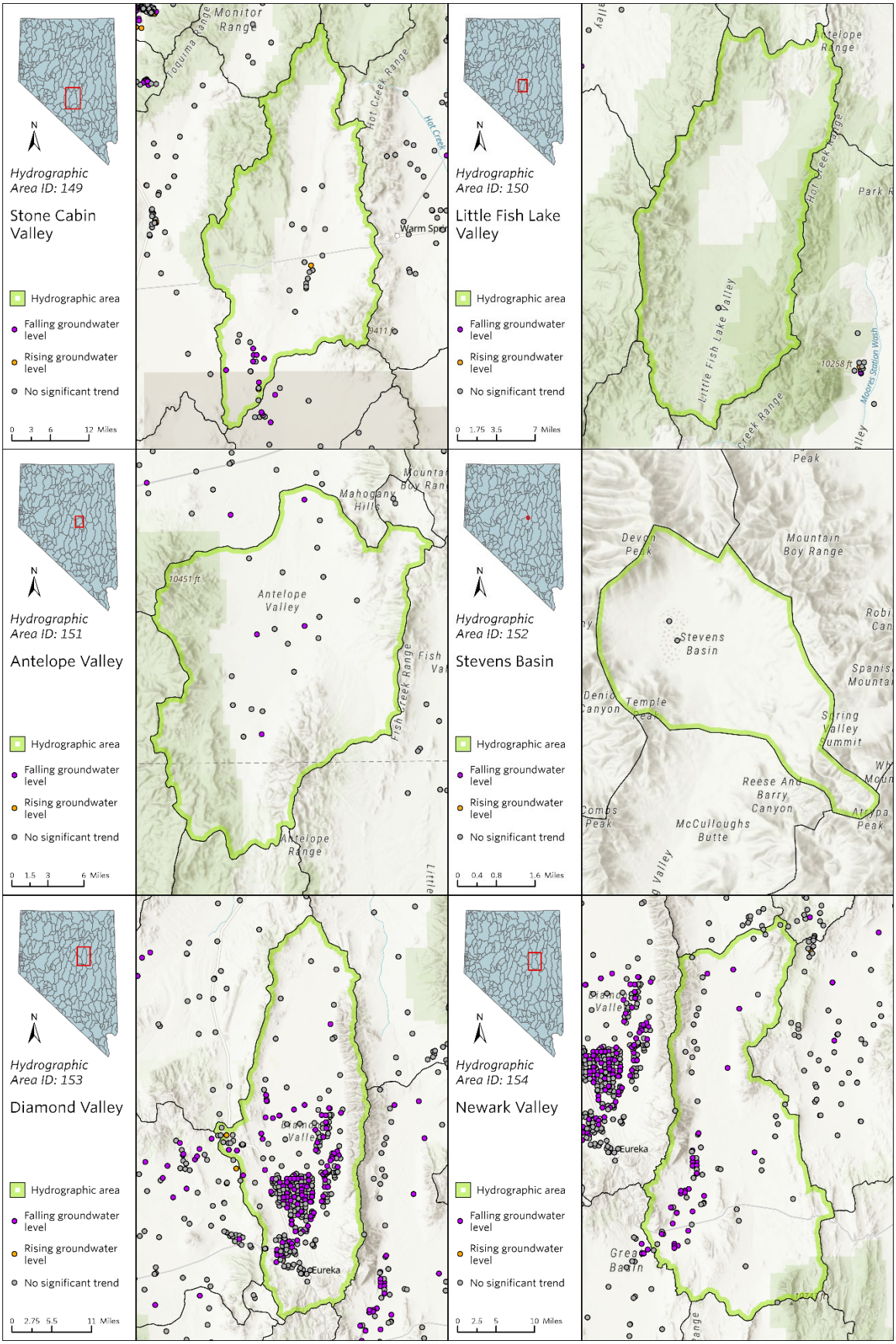
Hydrographic Area ID: 149
Stone Cabin Valley
Hydrographic area
Falling groundwater level
Rising groundwater level
No significant trend
0 3 6 12 Miles
Monitor Range
Hot Creek Range
Hot Creek
Warm Spr
9411 ft
Hydrographic Area ID: 150
Little Fish Lake Valley
Hydrographic area
Falling groundwater level
Rising groundwater level
No significant trend
0 1.75 3.5 7 Miles
Antelope Range
Hot Creek Range
Park R
Little Fish Lake Valley
10258 ft
Moores Station Wash
Hydrographic Area ID: 151
Antelope Valley
Hydrographic area
Falling groundwater level
Rising groundwater level
No significant trend
0 1.5 3 6 Miles
Mahogany Hills
10451 ft
Antelope Valley
Fish Creek Range
Antelope Range
Hydrographic Area ID: 152
Stevens Basin
Hydrographic area
Falling groundwater level
Rising groundwater level
No significant trend
0 0.4 0.8 1.6 Miles
Peak
Devon Peak
Mountain Boy Range
Stevens Basin
Temple Peak
Spring Valley Summit
Reese And Barry Canyon
Comps Peak
McCulloughs Butte
Hydrographic Area ID: 153
Diamond Valley
Hydrographic area
Falling groundwater level
Rising groundwater level
No significant trend
0 2.75 5.5 11 Miles
Eureka
Hydrographic Area ID: 154
Newark Valley
Hydrographic area
Falling groundwater level
Rising groundwater level
No significant trend
0 2.5 5 10 Miles
Eureka
Great Basin

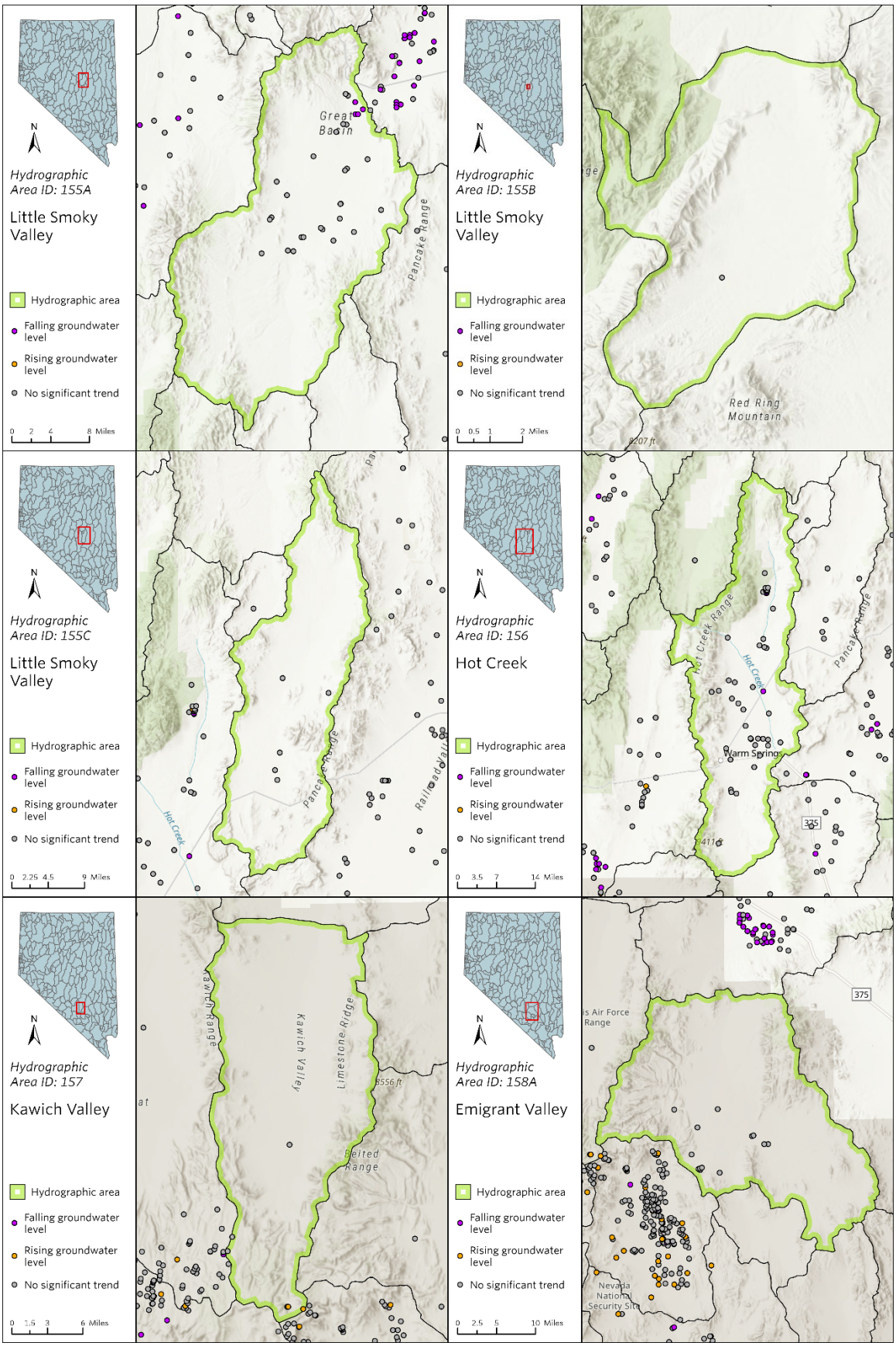
Hydrographic Area ID: 155A
Little Smoky Valley
Hydrographic area
Falling groundwater level
Rising groundwater level
No significant trend
0 2 4 8 Miles
Great Basin
Pancake Range
Hydrographic Area ID: 155B
Little Smoky Valley
0 0.5 1 2 Miles
Red Ring Mountain
Hydrographic Area ID: 155C
Little Smoky Valley
0 2.25 4.5 9 Miles
Hot Creek
Hydrographic Area ID: 156
Hot Creek
0 3.5 7 14 Miles
Hot Creek Range
Warm Springs
Hydrographic Area ID: 157
Kawich Valley
0 1.5 3 6 Miles
Kawich Range
Limestone Ridge
Belted Range
Hydrographic Area ID: 158A
Emigrant Valley
0 2.5 5 10 Miles
375
Nevada National Security Site

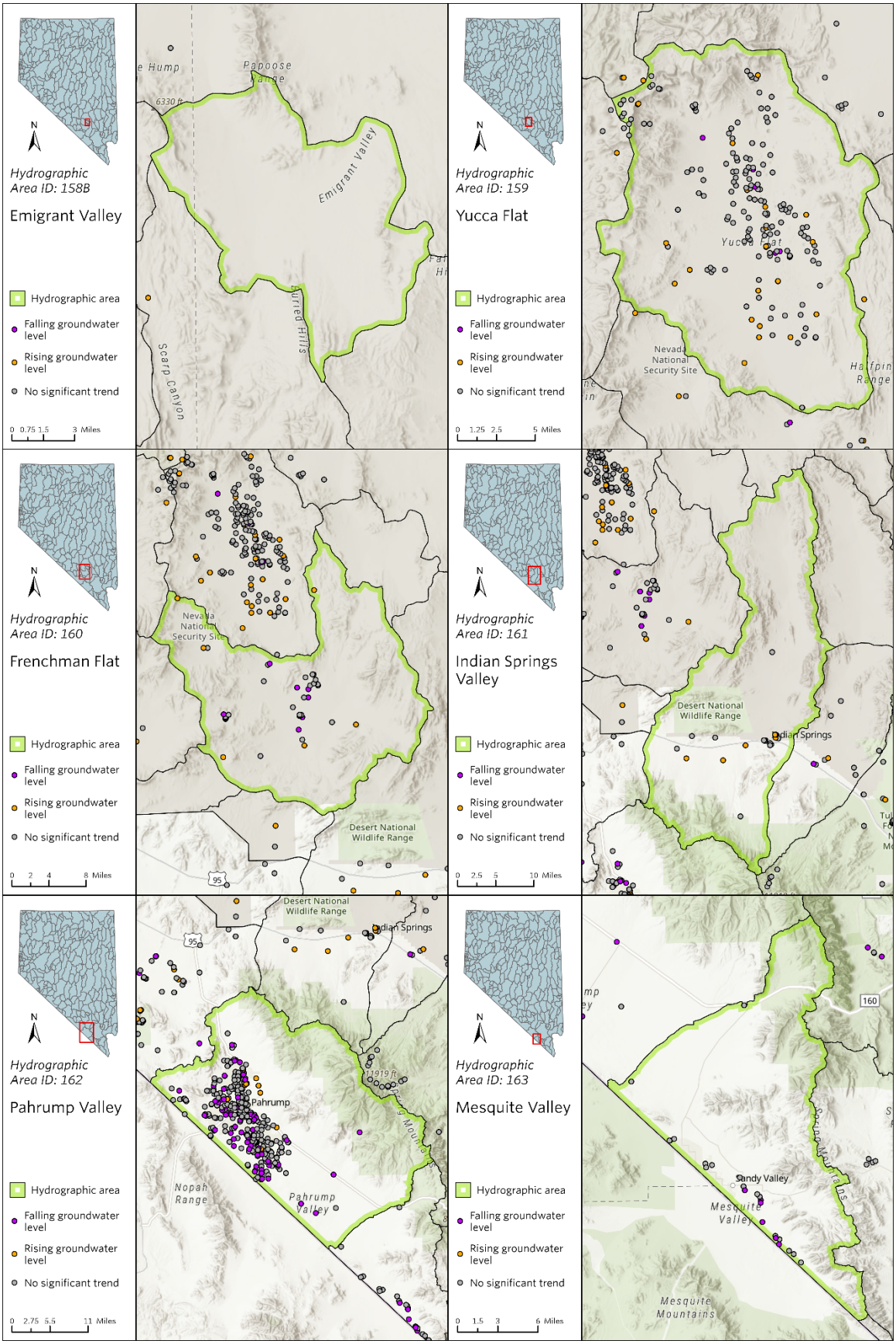
Hydrographic Area ID: 158B
Emigrant Valley
Hydrographic area
Falling groundwater level
Rising groundwater level
No significant trend
0 0.75 1.5 3 Miles
Papoose Range
Emigrant Valley
Scarp Canyon
Hydrographic Area ID: 159
Yucca Flat
Hydrographic area
Falling groundwater level
Rising groundwater level
No significant trend
0 1.25 2.5 5 Miles
Yucca Flat
Nevada National Security Site
Hydrographic Area ID: 160
Frenchman Flat
Hydrographic area
Falling groundwater level
Rising groundwater level
No significant trend
0 2 4 8 Miles
Nevada National Security Site
Desert National Wildlife Range
95
Hydrographic Area ID: 161
Indian Springs Valley
Hydrographic area
Falling groundwater level
Rising groundwater level
No significant trend
0 2.5 5 10 Miles
Desert National Wildlife Range
Indian Springs
Hydrographic Area ID: 162
Pahrump Valley
Hydrographic area
Falling groundwater level
Rising groundwater level
No significant trend
0 2.75 5.5 11 Miles
Desert National Wildlife Range
Indian Springs
95
Pahrump
Nopah Range
Pahrump Valley
Hydrographic Area ID: 163
Mesquite Valley
Hydrographic area
Falling groundwater level
Rising groundwater level
No significant trend
0 1.5 3 6 Miles
160
Sandy Valley
Mesquite Valley
Mesquite Mountains

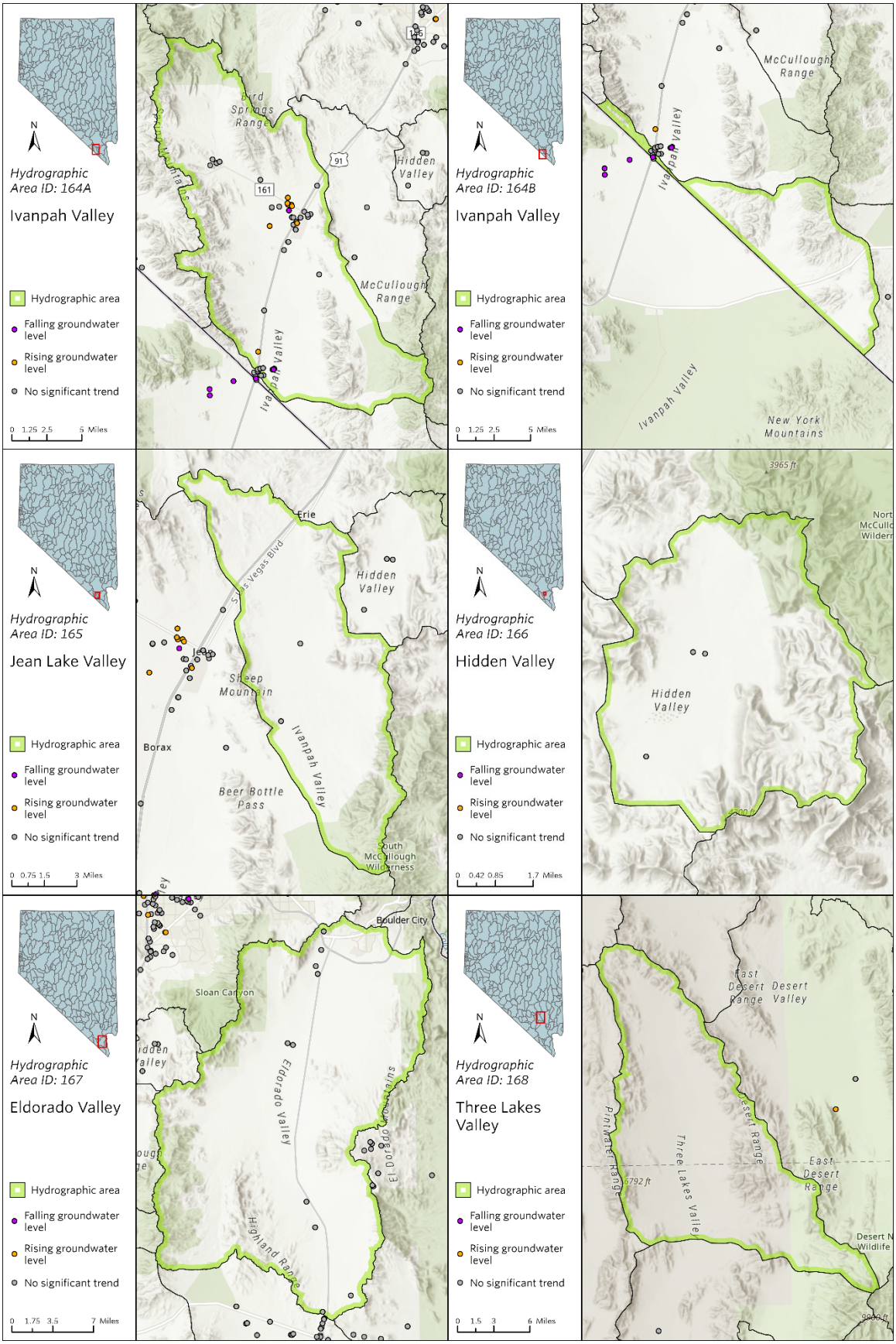
Hydrographic Area ID: 164A
Ivanpah Valley
Hydrographic area
Falling groundwater level
Rising groundwater level
No significant trend
0 1.25 2.5 5 Miles
Lird Springs Range
Hidden Valley
McCullough Range
Ivanpah Valley
Hydrographic Area ID: 164B
Ivanpah Valley
Hydrographic area
Falling groundwater level
Rising groundwater level
No significant trend
0 1.25 2.5 5 Miles
McCullough Range
Ivanpah Valley
New York Mountains
Hydrographic Area ID: 165
Jean Lake Valley
Hydrographic area
Falling groundwater level
Rising groundwater level
No significant trend
0 0.75 1.5 3 Miles
Erie
Las Vegas Blvd
Hidden Valley
Sheep Mountain
Borax
Ivanpah Valley
Beer Bottle Pass
South McCullough Wilderness
Hydrographic Area ID: 166
Hidden Valley
Hydrographic area
Falling groundwater level
Rising groundwater level
No significant trend
0 0.42 0.85 1.7 Miles
3965 ft
Hidden Valley
Hydrographic Area ID: 167
Eldorado Valley
Hydrographic area
Falling groundwater level
Rising groundwater level
No significant trend
0 1.75 3.5 7 Miles
Boulder City
Sloan Canyon
Eldorado Valley
Highland Range
Hydrographic Area ID: 168
Three Lakes Valley
Hydrographic area
Falling groundwater level
Rising groundwater level
No significant trend
0 1.5 3 6 Miles
East Desert Range
Desert Valley
Pintwater Range
Three Lakes Valley
East Desert Range
6792 ft

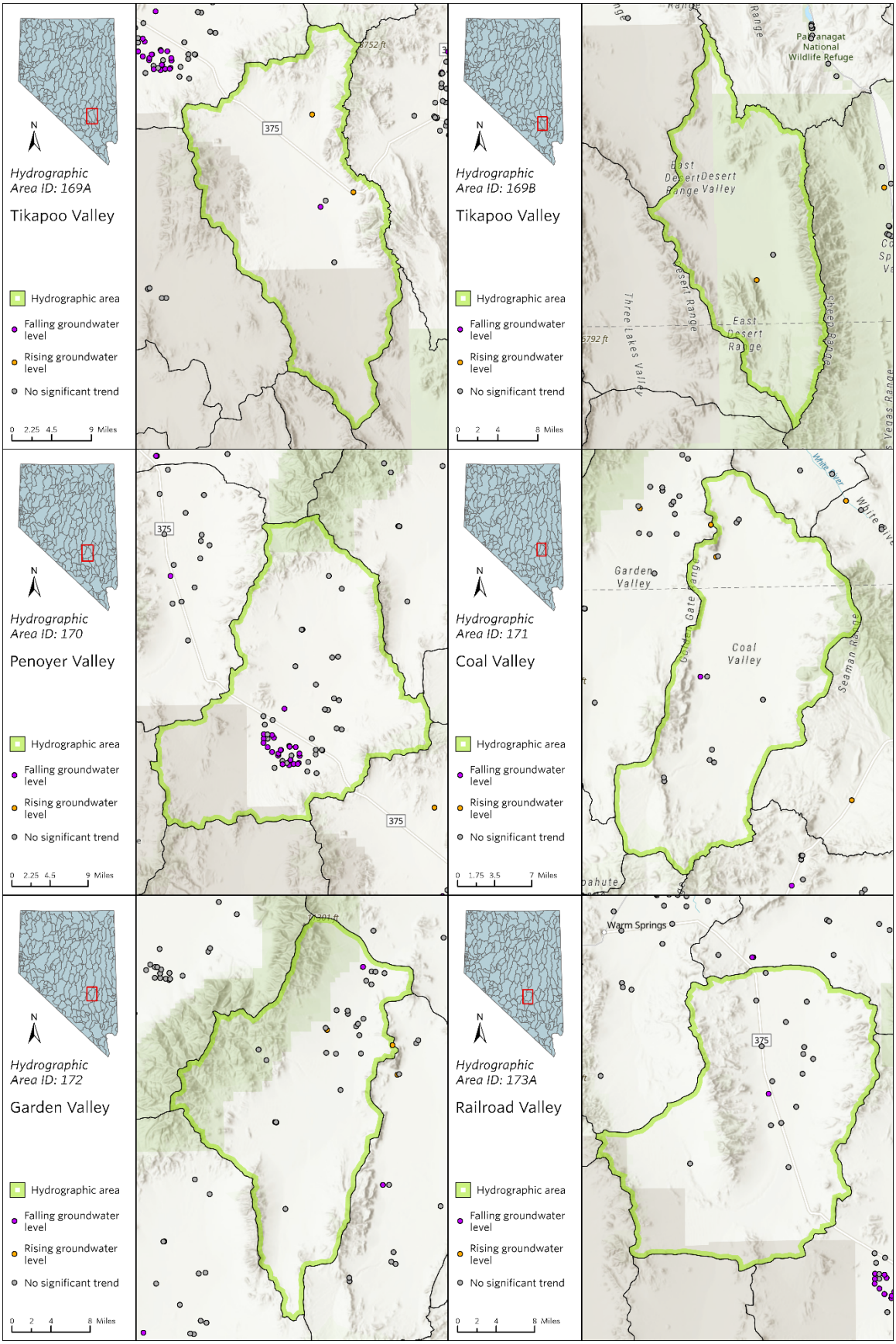
Hydrographic Area ID: 169A
Tikapoo Valley
Hydrographic area
Falling groundwater level
Rising groundwater level
No significant trend
0 2.25 4.5 9 Miles
375
Hydrographic Area ID: 169B
Tikapoo Valley
Hydrographic area
Falling groundwater level
Rising groundwater level
No significant trend
0 2 4 8 Miles
Pahranagat National Wildlife Refuge
East Desert Range Valley
Three Lakes Valley
East Desert Range
Sheep Range
Hydrographic Area ID: 170
Penoyer Valley
Hydrographic area
Falling groundwater level
Rising groundwater level
No significant trend
0 2.25 4.5 9 Miles
375
Hydrographic Area ID: 171
Coal Valley
Hydrographic area
Falling groundwater level
Rising groundwater level
No significant trend
0 1.75 3.5 7 Miles
Garden Valley
Coal Valley
Seaman Range
Hydrographic Area ID: 172
Garden Valley
Hydrographic area
Falling groundwater level
Rising groundwater level
No significant trend
0 2 4 8 Miles
Hydrographic Area ID: 173A
Railroad Valley
Hydrographic area
Falling groundwater level
Rising groundwater level
No significant trend
0 2 4 8 Miles
Warm Springs
375

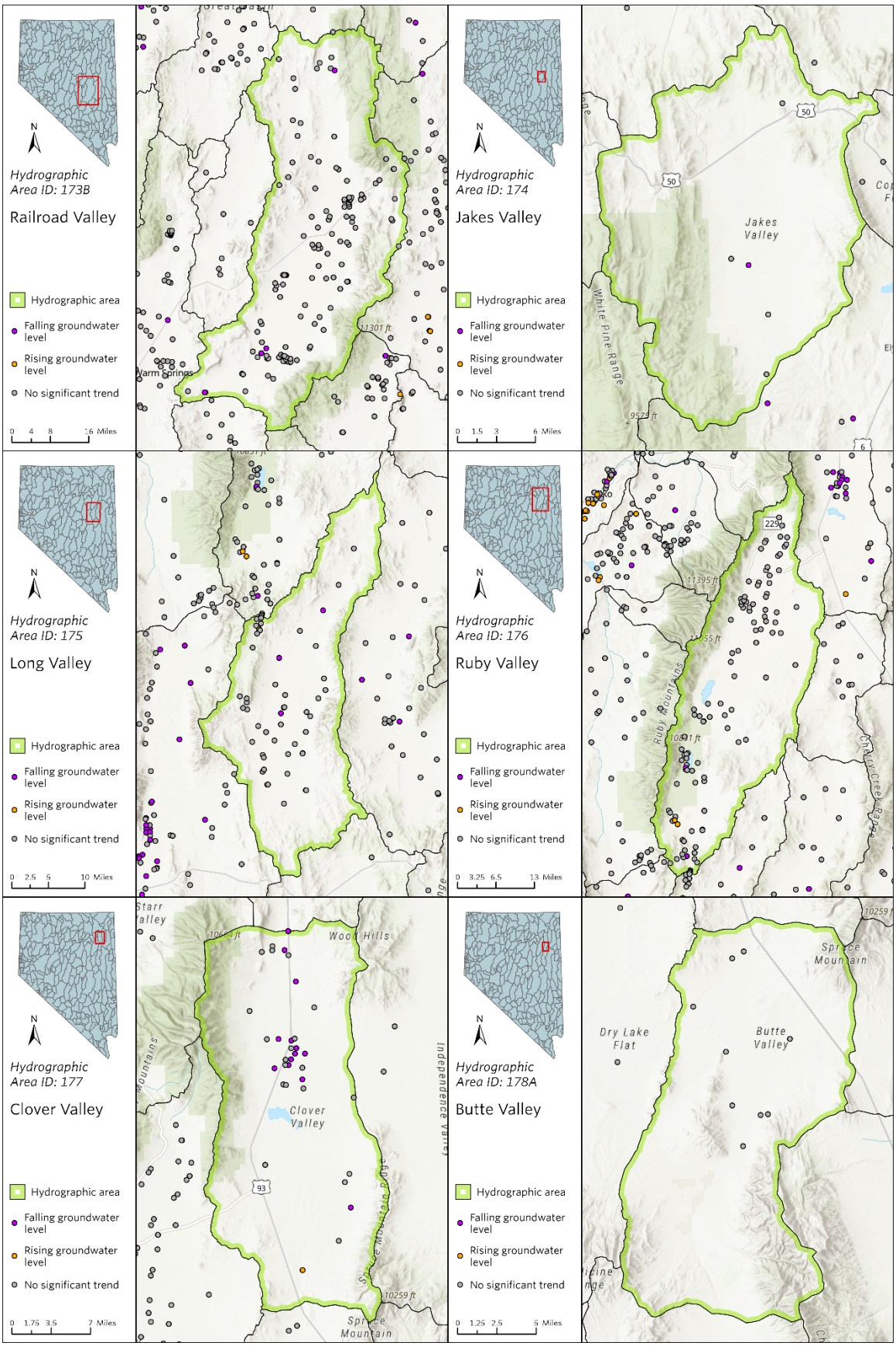
Hydrographic Area ID: 173B
Railroad Valley
Hydrographic area
Falling groundwater level
Rising groundwater level
No significant trend
0 4 8 16 Miles
Hydrographic Area ID: 174
Jakes Valley
Jakes Valley
White Pine Range
Hydrographic area
Falling groundwater level
Rising groundwater level
No significant trend
0 1.5 3 6 Miles
Hydrographic Area ID: 175
Long Valley
Hydrographic area
Falling groundwater level
Rising groundwater level
No significant trend
0 2.5 5 10 Miles
Hydrographic Area ID: 176
Ruby Valley
Ruby Mountains
Hydrographic area
Falling groundwater level
Rising groundwater level
No significant trend
0 3.25 6.5 13 Miles
Hydrographic Area ID: 177
Clover Valley
Wood Hills
Clover Valley
Spruce Mountain
Hydrographic area
Falling groundwater level
Rising groundwater level
No significant trend
0 1.75 3.5 7 Miles
Hydrographic Area ID: 178A
Butte Valley
Dry Lake Flat
Butte Valley
Spruce Mountain
Hydrographic area
Falling groundwater level
Rising groundwater level
No significant trend
0 1.25 2.5 5 Miles

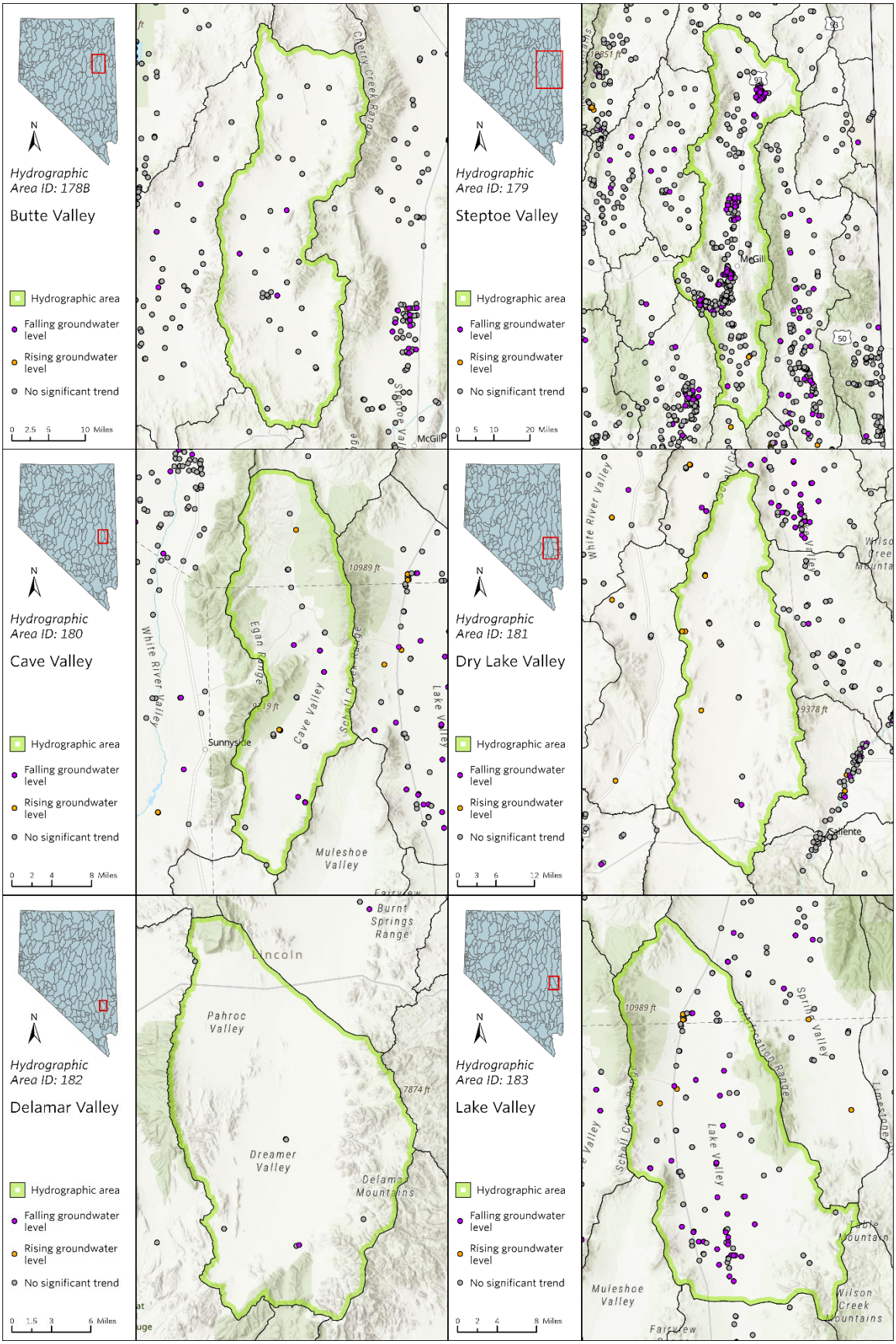
Hydrographic Area ID: 178B
Butte Valley
Hydrographic area
Falling groundwater level
Rising groundwater level
No significant trend
0 2.5 5 10 Miles
Cherry Creek Range
McGill
Hydrographic Area ID: 179
Steptoe Valley
Hydrographic area
Falling groundwater level
Rising groundwater level
No significant trend
0 5 10 20 Miles
McGill
93
50
Hydrographic Area ID: 180
Cave Valley
Hydrographic area
Falling groundwater level
Rising groundwater level
No significant trend
0 2 4 8 Miles
White River Valley
Egan Range
Cave Valley
Schell Creek Range
Lake Valley
Sunnyside
Muleshoe Valley
10989 ft
Hydrographic Area ID: 181
Dry Lake Valley
Hydrographic area
Falling groundwater level
Rising groundwater level
No significant trend
0 3 6 12 Miles
White River Valley
9378 ft
Hydrographic Area ID: 182
Delamar Valley
Hydrographic area
Falling groundwater level
Rising groundwater level
No significant trend
0 1.5 3 6 Miles
Burnt Springs Range
Lincoln
Pahroc Valley
7874 ft
Dreamer Valley
Delamar Mountains
Hydrographic Area ID: 183
Lake Valley
Hydrographic area
Falling groundwater level
Rising groundwater level
No significant trend
0 2 4 8 Miles
10989 ft
Spring Valley
Schell Creek Range
Lake Valley
Muleshoe Valley
Wilson Creek Mountains
Fairview

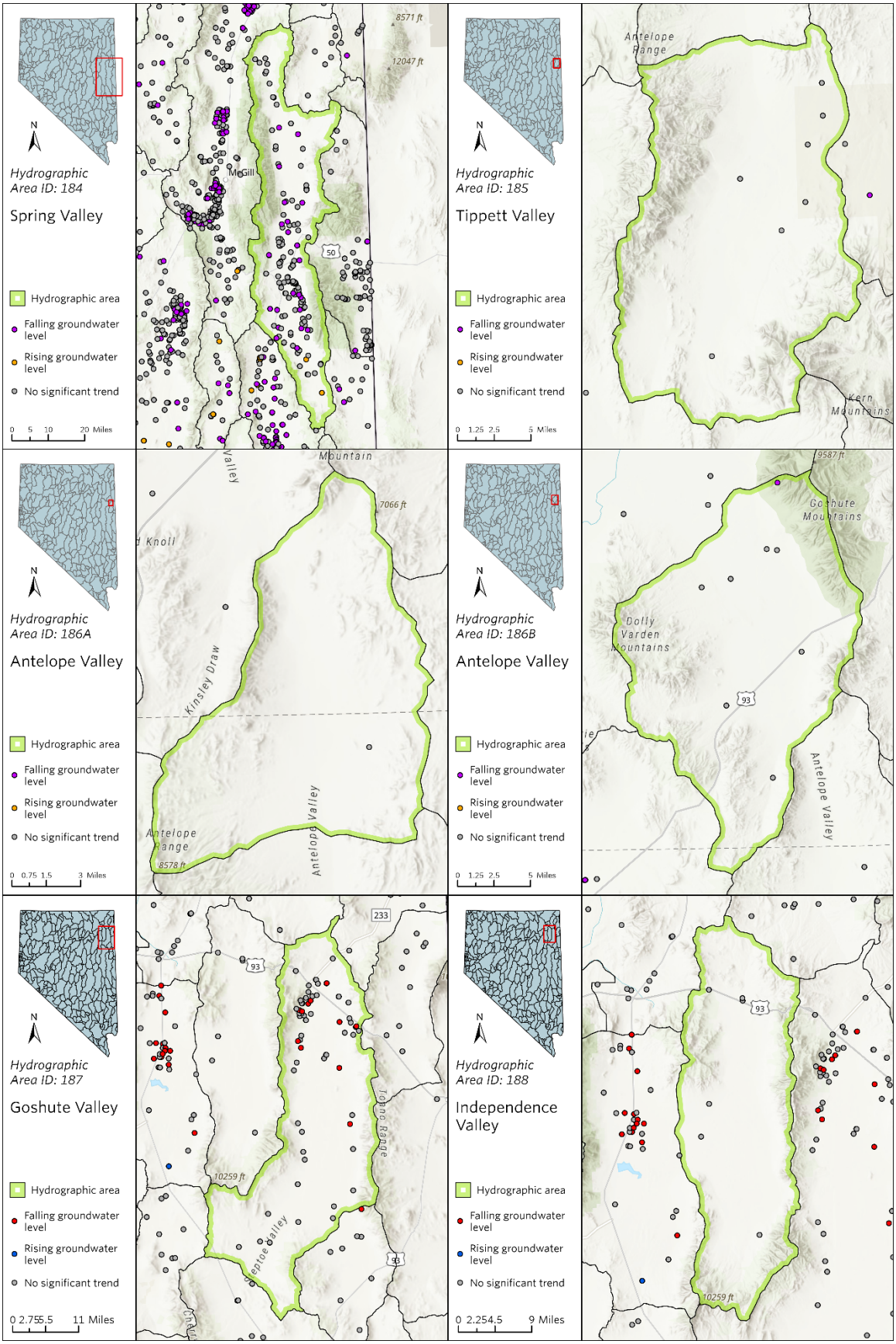
Hydrographic Area ID: 184
Spring Valley
Hydrographic area
Falling groundwater level
Rising groundwater level
No significant trend
0 5 10 20 Miles
8571 ft
12047 ft
McGill
50
Hydrographic Area ID: 185
Tippett Valley
Hydrographic area
Falling groundwater level
Rising groundwater level
No significant trend
0 1.25 2.5 5 Miles
Antelope Range
Kern Mountains
Hydrographic Area ID: 186A
Antelope Valley
Hydrographic area
Falling groundwater level
Rising groundwater level
No significant trend
0 0.75 1.5 3 Miles
Mountain
7066 ft
Kinsley Draw
Antelope Valley
Antelope Range
8578 ft
Hydrographic Area ID: 186B
Antelope Valley
Hydrographic area
Falling groundwater level
Rising groundwater level
No significant trend
0 1.25 2.5 5 Miles
9587 ft
Goshute Mountains
Dolly Varden Mountains
93
Antelope Valley
Hydrographic Area ID: 187
Goshute Valley
Hydrographic area
Falling groundwater level
Rising groundwater level
No significant trend
0 2.75 5.5 11 Miles
233
93
10259 ft
Toquima Range
Hydrographic Area ID: 188
Independence Valley
Hydrographic area
Falling groundwater level
Rising groundwater level
No significant trend
0 2.25 4.5 9 Miles
93
10259 ft

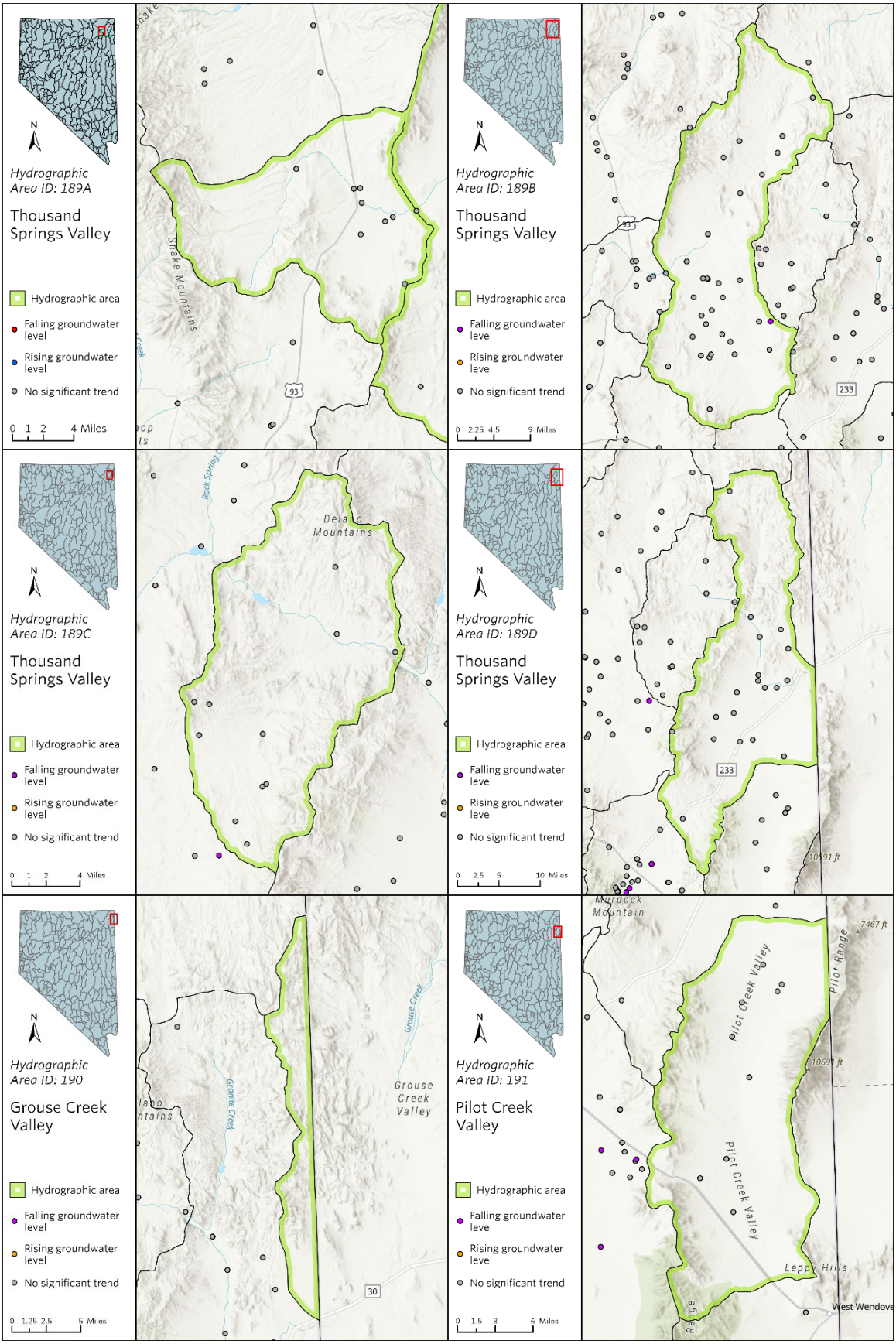
Hydrographic Area ID: 189A
Thousand Springs Valley
Hydrographic area
Falling groundwater level
Rising groundwater level
No significant trend
0 1 2 4 Miles
Snake Mountains
93
Hydrographic Area ID: 189B
Thousand Springs Valley
Hydrographic area
Falling groundwater level
Rising groundwater level
No significant trend
0 2.25 4.5 9 Miles
93
233
Hydrographic Area ID: 189C
Thousand Springs Valley
Hydrographic area
Falling groundwater level
Rising groundwater level
No significant trend
0 1 2 4 Miles
Rock Spring
Delano Mountains
Hydrographic Area ID: 189D
Thousand Springs Valley
Hydrographic area
Falling groundwater level
Rising groundwater level
No significant trend
0 2.5 5 10 Miles
233
10691 ft
Hydrographic Area ID: 190
Grouse Creek Valley
Hydrographic area
Falling groundwater level
Rising groundwater level
No significant trend
0 1.25 2.5 5 Miles
Granite Creek
Grouse Creek
Grouse Creek Valley
30
Hydrographic Area ID: 191
Pilot Creek Valley
Hydrographic area
Falling groundwater level
Rising groundwater level
No significant trend
0 1.5 3 6 Miles
Murdock Mountain
7467 ft
Pilot Range
Pilot Creek Valley
10691 ft
Pilot Creek Valley
Leppy Hills
West Wendover