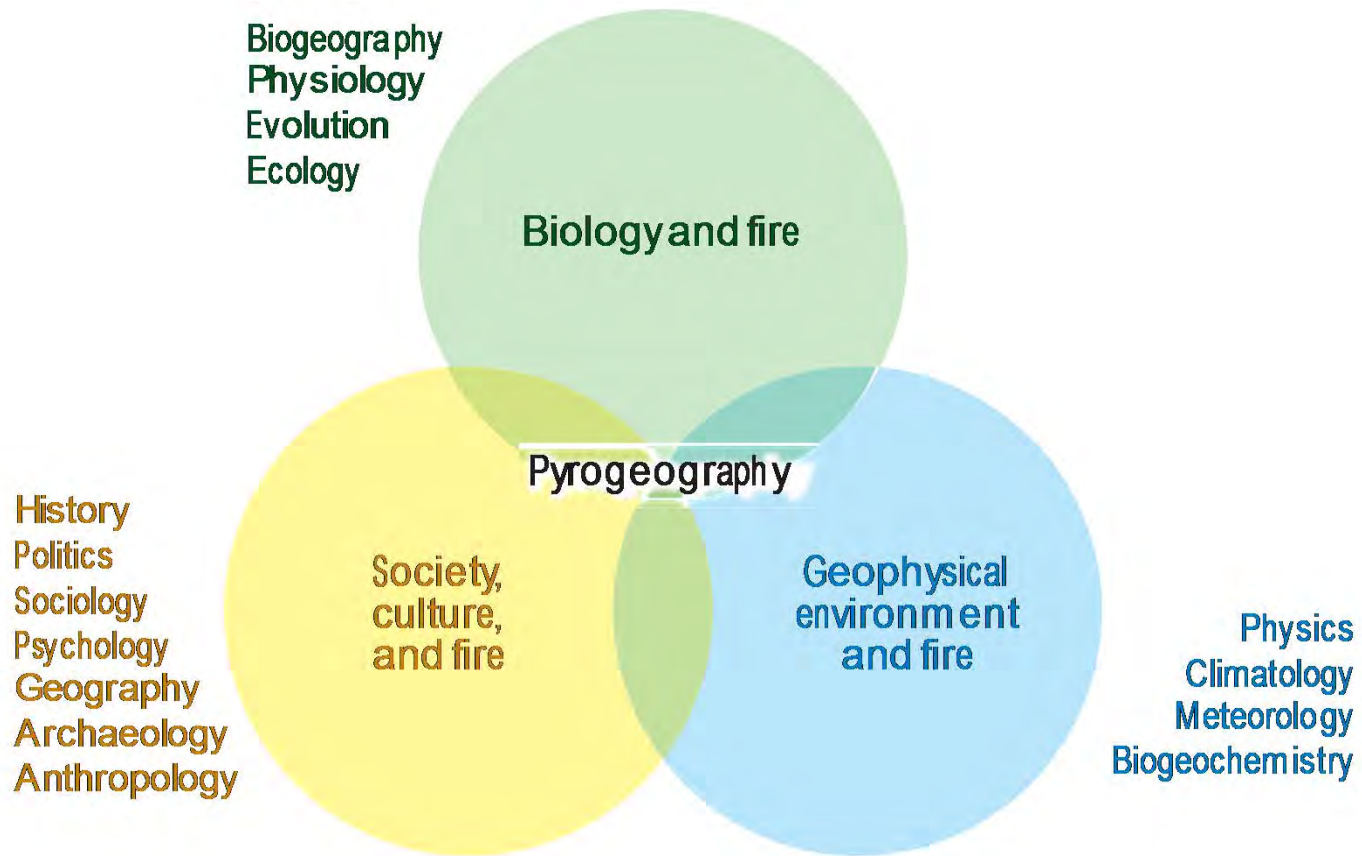




Photo: Mary Huffman/TNC





Base map:

<http://www.hdwallpapers-3d.com/satellite-world-map%E2%80%8E/satellite-world-map%E2%80%8E-2/>



Photos : Upper left and lower right by Mary Huffman/TNC; upper right from <http://ozoutback.com.au/Australia/abdacent/slides/1986042703.html>;
lower left from Way, Albert G. 2006. Environmental History, Vol. 11, No. 3, p524.

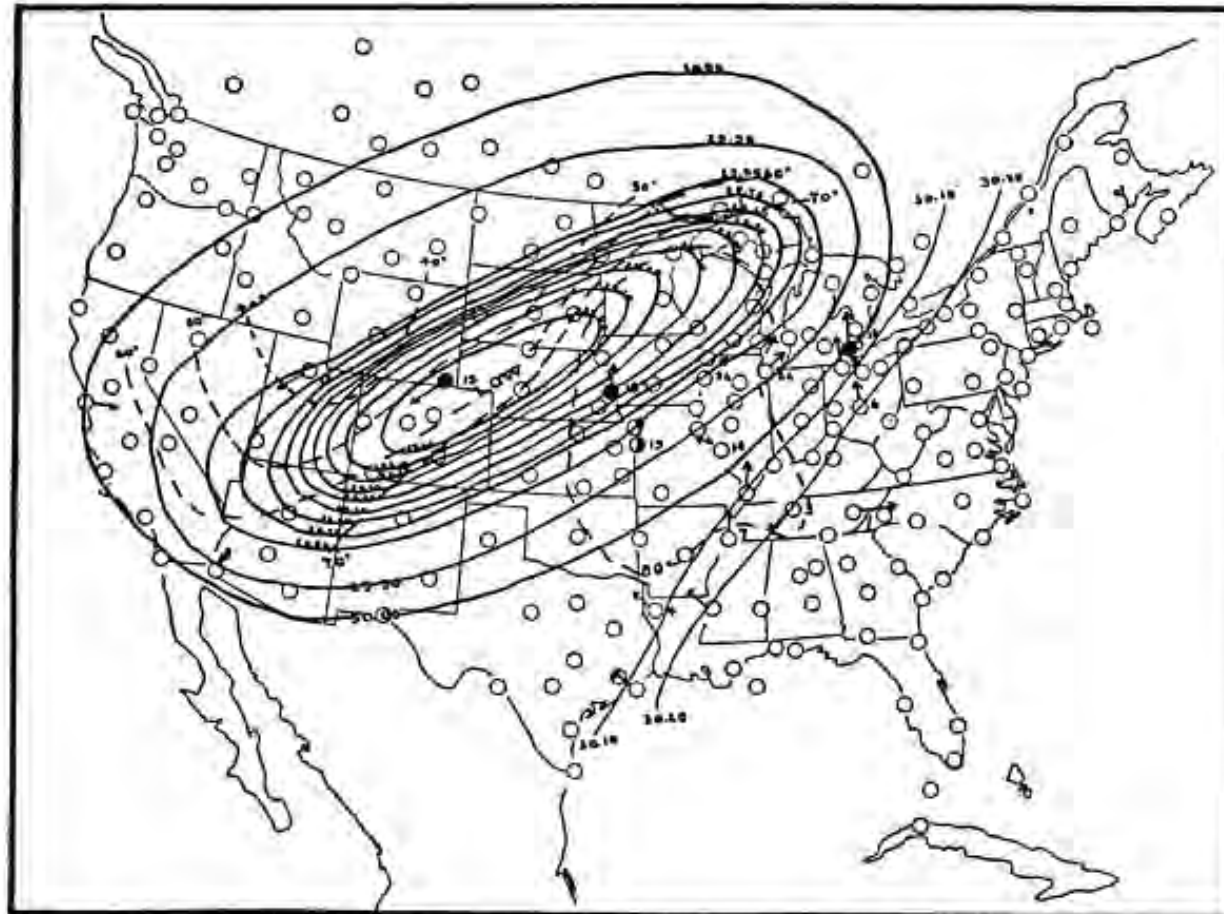


Society's Iconographic Collections

This painting by Mel Kishner graphically illustrates the plight of victims trapped in such outlying areas as the Sugar Bushes.

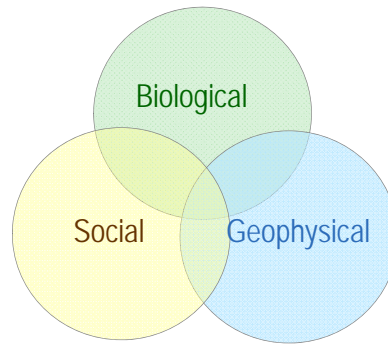
Source: The Siskiyou Project. Significant Wildland Fires In the United States - 1825 to 2003.
<http://www.siskiyou.org/issues/fire/historical%20wildfires.cfm>

Weather: “prolonged and widespread drought and high temperatures, capped off by a cyclonic storm in early October.”



This U.S. Weather Bureau map, prepared from reports made by U.S. Army Signal Service observers at 5:35 p.m. Central Standard time, October 8, 1871, shows the course of the cyclonic storm that prevailed on the day of the Chicago and Peshtigo fires.

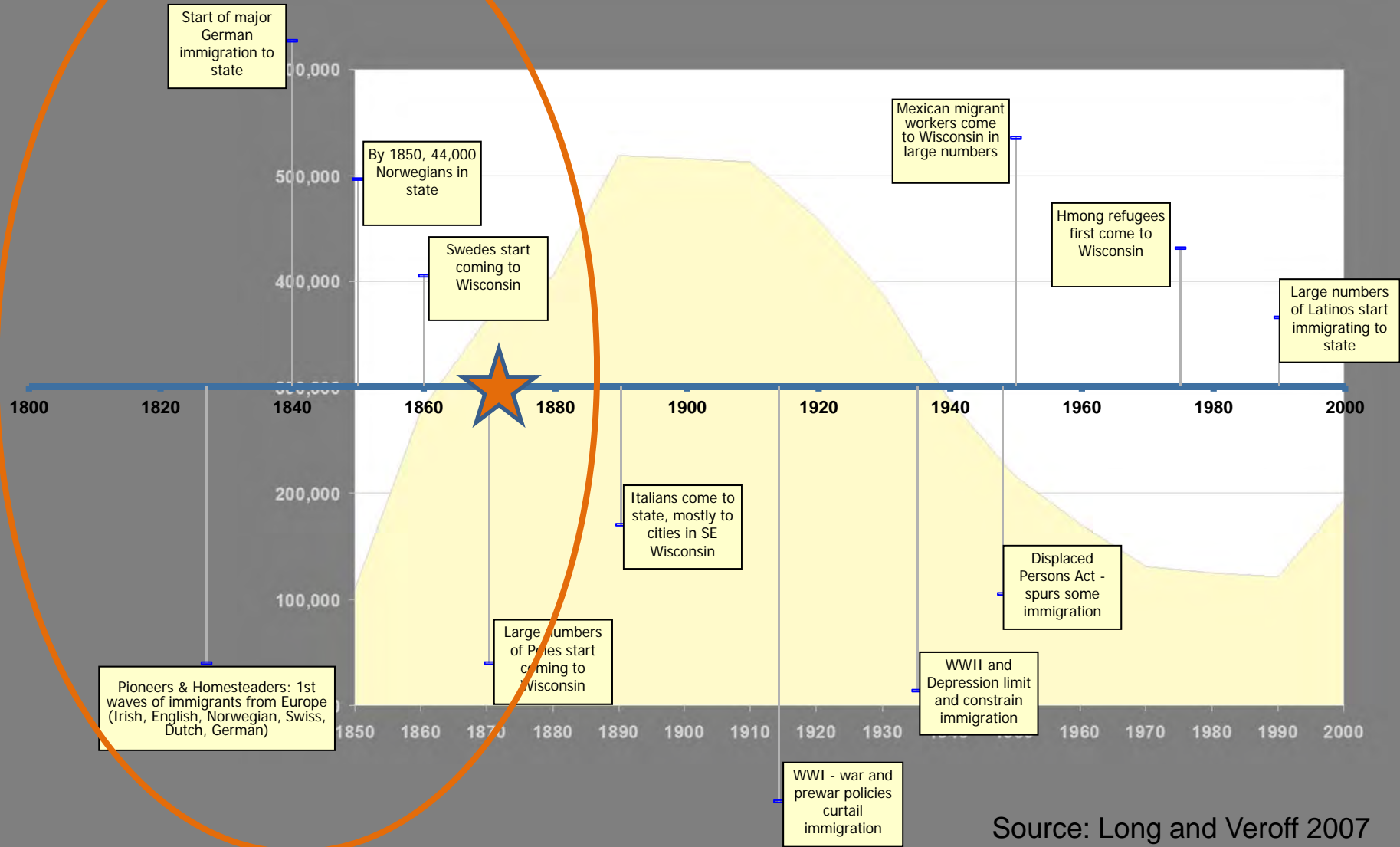
(D.C. Hipke. 2001.)



- **Settlement & Industry:**

- **Farming:** clearing of hardwood growth for farm crops; "slash and burn" methods.
- **Logging:** Slash from the huge, virgin pine forest was intentionally burned, or left in piles in the woods and clearings creating dry tinder for forest fires.
- **Railroads:** trees and brush cleared from rights-of-way were left by the wayside. In dry weather, sparks from steam engines often ignited grass, brush and slash.
- **Industry:** Sawmills and factories, with large supplies of raw materials (logs), product (lumber, woodenwares) and waste (bark, sawdust).
- **Construction:** Wooden buildings, board walks, sawdust floors and streets (Hipke 2001).

Who had Immigrated to Wisconsin by 1871?



Source: Long and Veroff 2007

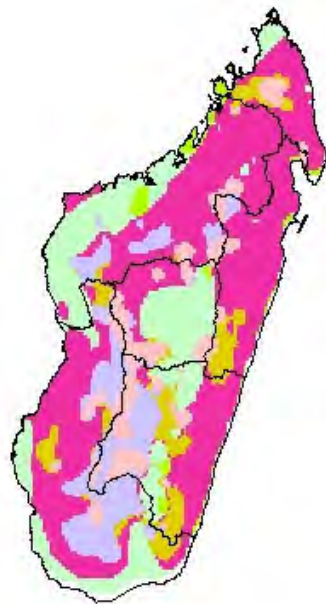
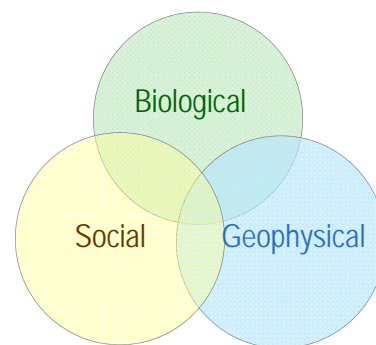


Photo: http://www.ruby-sapphire.com/images/madagascar_sorcerers/madagascar_lemur_low.jpg

Map: Adapted from FAO 2004. http://www.wildmadagascar.org/maps/environmental_constraints.html



© WildMadagascar.org



Photos: Wild Madagascar: http://photos.wildmadagascar.org/images/fire_0093.shtml;
Wildlife Extra: <http://www.wildlifeextra.com/go/news/madagascar-conservation.html>



©2009 mongabay.com / wildmadagascar.org



<https://commons.wikimedia.org/wiki/File:Fianarantsoa-people.jpg>

Kafue National Park and Adjacent Game Management Areas Zambia, Africa



Photos courtesy of McRee Anderson/TNC



Photo courtesy of
McRee Anderson/TNC



Photo courtesy of McRee Anderson/TNC



Photos: Andrew Edwards, Bushfire Northern Territories, Australia;
Ludo Kuipers, OzOutback Internet Services <http://www.ozoutback.com.au>



Photo: Andrew Edwards/ Bushfire Northern Territories



Photo: Geoffrey Lipsett-Moore/TNC



<http://www.theguardian.com/lifeandstyle/2014/jul/30/zaragoza-smarter-urban-water-zaragoza-spain-learned-to-use-less> Photo: Pedro Armestre/AFP/Getty Images



<http://www.themalaymailonline.com/world/article/wild-blazes-in-spain-destroy-hundreds-of-hectares>



Source: http://www.efi.int/files/attachments/publications/efi_rr24.pdf
Photo: ADCIF, MARM



<https://vimeo.com/67006241>

DISTRIBUCIÓN DE MEDIOS DE PREVENCIÓN DEL MINISTERIO

Campaña de invierno de 2015



18



Equipos de protección integral
contra incendios forestales

- 1 Noia (La Coruña)
- 1 Pontearreas (Pontevedra)
- 1 Verin-Viana (Orense)
- 1 Becerreá (Lugo)
- 1 Tineo (Asturias)
- 1 Pola de Lena (Asturias)
- 1 Cangas de Onís (Asturias)
- 1 Comarca del Pas (Cantabria)
- 1 La Rioja
- 1 Baztán (Navarra)
- 1 Burguete (Navarra)
- 1 Huesca
- 1 Valencia
- 1 Tabuyo del Monte (León)
- 1 Sanabria (Zamora)
- 1 Gredos (Ávila)
- 1 Cáceres
- 1 La Palma



GOBIERNO
DE ESPAÑA

MINISTERIO
DE AGRICULTURA, ALIMENTACIÓN
Y MEDIO AMBIENTE



Source: US Forest Service

<http://www.fs.fed.us/greatestgood/images/gallery/smokey/SmokeytheBear/photos/photo11.shtml>

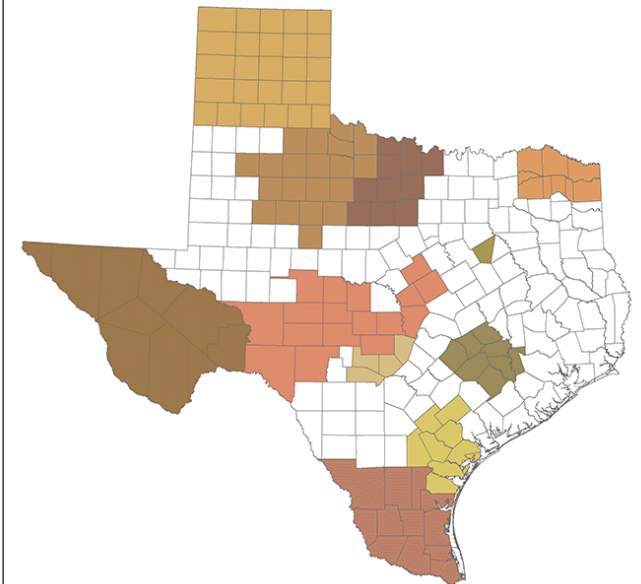


Prescribed Burn Alliance of Texas

Prescribed Fire Portal



Counties in each Prescribed Burn Association




- | | |
|--|---|
| Coastal Bend Prescribed Burn Association | South Texas Prescribed Burn Association |
| Edwards Plateau Prescribed Burning Association, Inc. | Southern Rolling Plains Prescribed Burn Association |
| Hill Country Prescribed Burning Association | Texas Panhandle Prescribed Burn Association |
| North Central Texas Prescribed Burn Association | Trans-Pecos Prescribed Burn Association |
| Northeast Texas Prescribed Fire Initiative | Western Navarre Bobwhite Recovery Initiative |
| South Central Texas Prescribed Burn Association | |

Photo: <http://www.ranches.org/tppba.htm>

Map and headers: <http://pbatexas.org/>



Photo: Will Harling/MKWC



https://gotstorycountdown.files.wordpress.com/2012/02/smokejumpers_hotshots.jpg



Photo: Mary Huffman/TNC



Photo: Mary Huffman/TNC