

FISH 4: Strategies for Fishermen Led Reform

Session Overview

Valdivia Seascape Project	Matias Caillaux, Chile	10 min
California Risk Pool	Kate Labrum, California	10 min
Northwest Fisheries Stewardship Initiative	Eric Delvin, Washington	10 min
Bay Island National Marine Park	Calina Zepeda, Honduras	10 min
Response	Alex Martinez, Belize Geoffrey Smith, Maine	5 min
Discussion	all	40 min
Wrap Up		5 min

Framing Questions

1. How was the project initiated?
2. What will the project accomplish?
3. What does a successful project look like and how will you know when you are done?
4. In what ways will enabling conditions shape the project, or will the project shape enabling conditions or change policy?
5. What steps/activities have you taken working directly with the private sector?

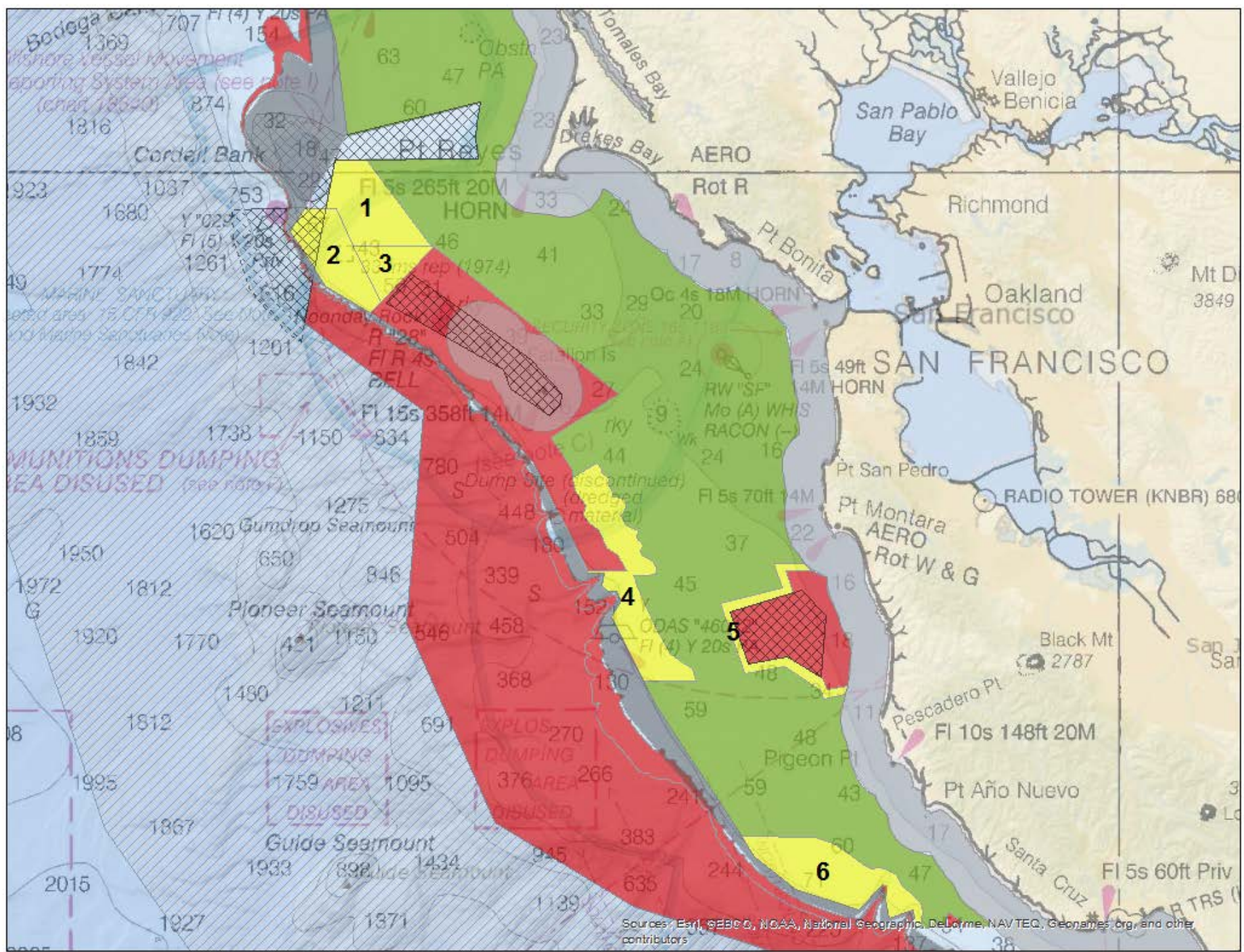












Sources: Esri, SEBCO, NOAA, National Geographic, DeLorme, NAVTEC, Geonames.org, and other contributors

Vessels Species

November 1, 2013

20000

2013

2014

2015

Map: Hybrid

Donna J ✕

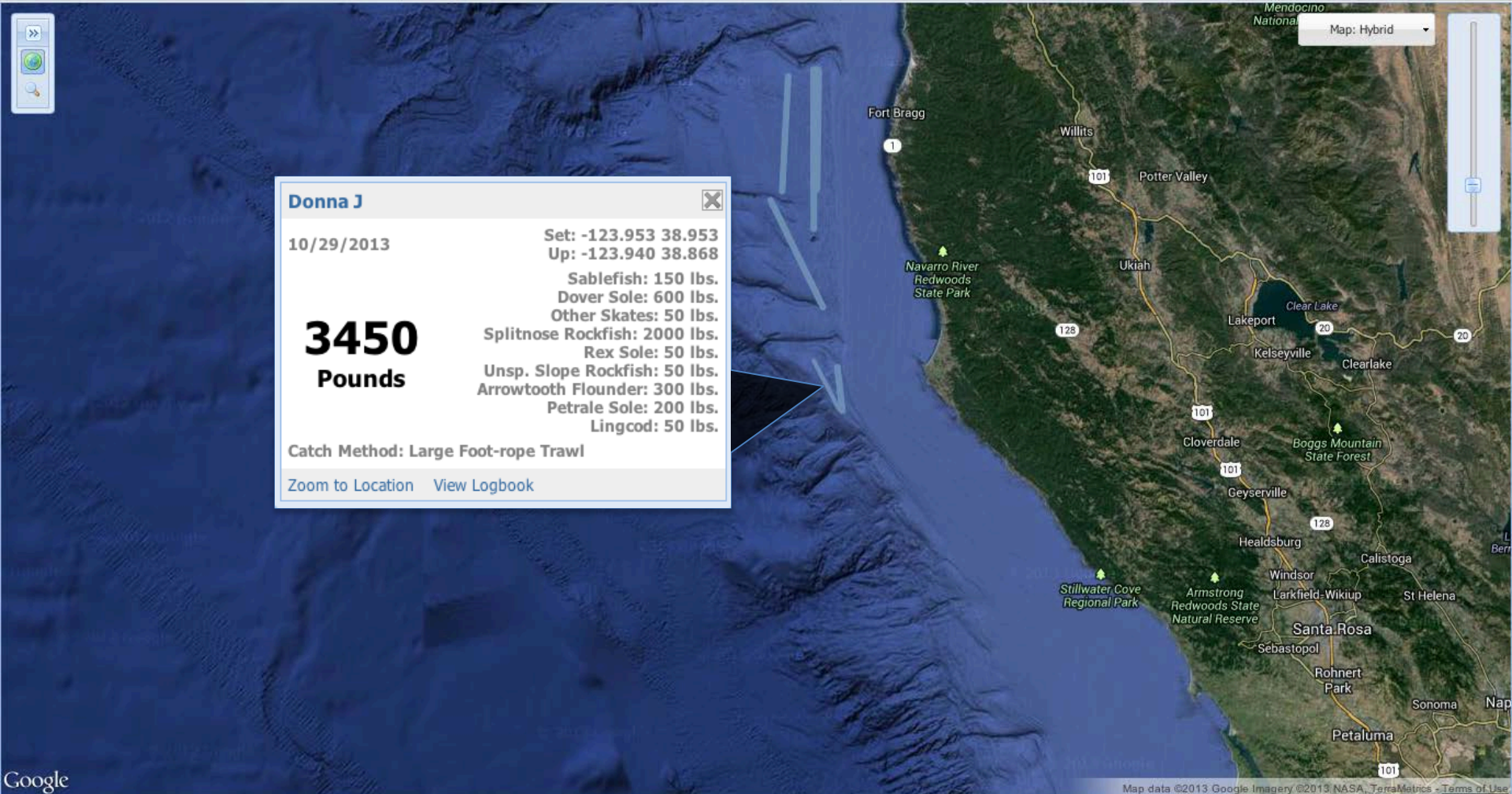
10/29/2013

3450 Pounds

Catch Method: Large Foot-rope Trawl

[Zoom to Location](#) [View Logbook](#)

Set: -123.953 38.953
Up: -123.940 38.868
Sablefish: 150 lbs.
Dover Sole: 600 lbs.
Other Skates: 50 lbs.
Splitnose Rockfish: 2000 lbs.
Rex Sole: 50 lbs.
Unsp. Slope Rockfish: 50 lbs.
Arrowtooth Flounder: 300 lbs.
Petrale Sole: 200 lbs.
Lingcod: 50 lbs.



Cape Mendocino

Ft. Bragg

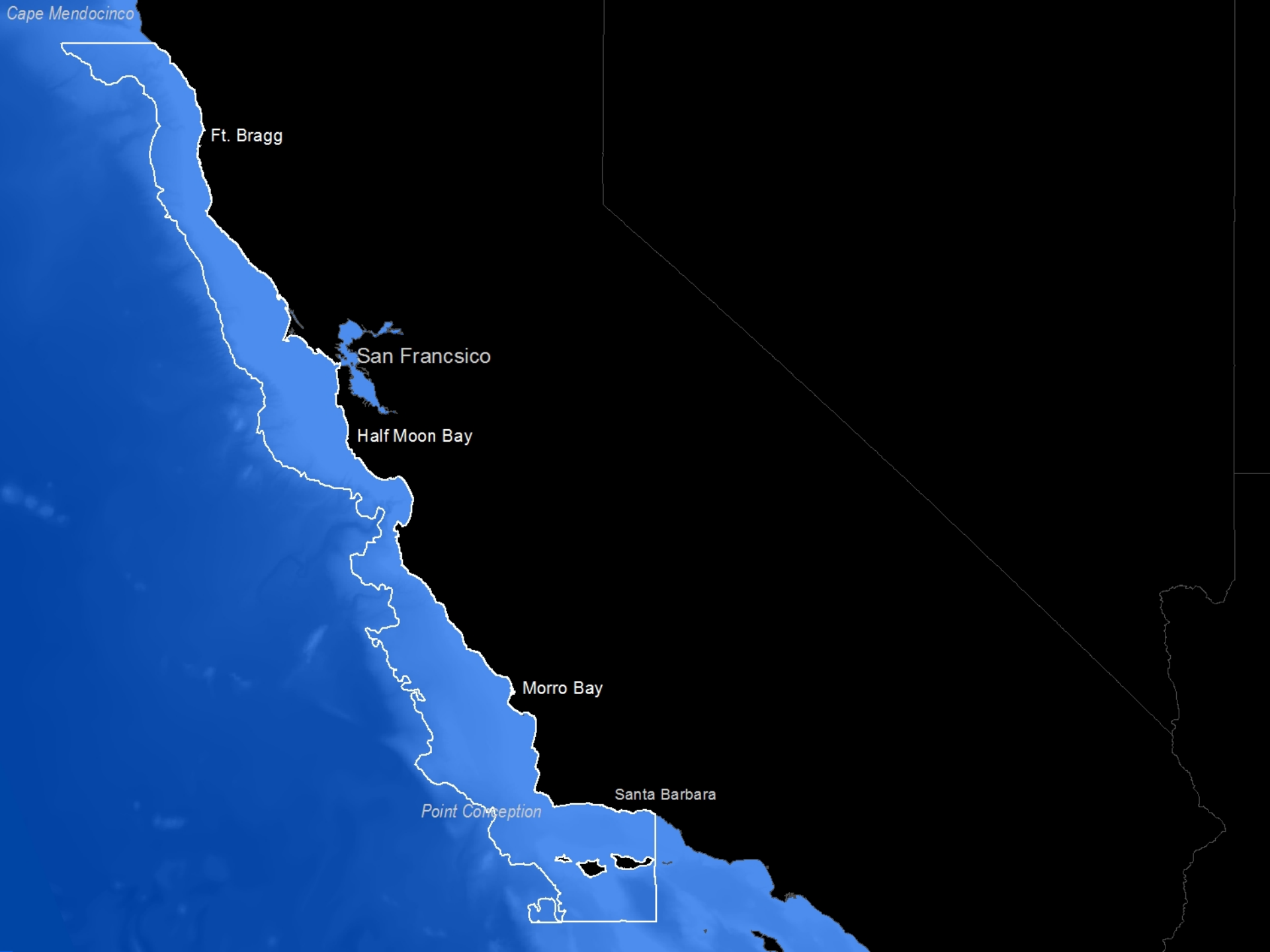
San Francisco

Half Moon Bay

Morro Bay

Santa Barbara

Point Conception





OLYMPIC COAST NATIONAL MARINE SANCTUARY

FORKS

101

CLALLAM CO

Hoh River

Queets River

OLYMPIC NATIONAL PARK

JEFFERSON CO
MASON CO

SEATTLE

KALALOCH

TAHOLAH

Quinault R

QUINULT

QUINULT SPECIAL MANAGEMENT AREA

COPALIS BEACH

101

101

MASON CO

HOQUAIM

12

OLYMPIA

Chehalis R

PACIFIC OCEAN

GRAYS HARBOR

GRAYS HARBOR CO

THURSTON CO
LEWIS CO

WILLAPA BAY

101

WAHKIAKUM CO

COWLITZ CO

Columbia R

WA Coast Derelict Gear Removal Project North WA Coast

- Tribal Land
- National Park and Wilderness
- National Forest
- National Wildlife Refuge
- WA Dept. of Natural Resources- Natural Resource Conservation Area
- Private Conservation Land
- WA Dept. of Natural Resources
- WA Dept. of Fish and Wildlife
- WA State Parks
- Other Public or Protected Lands
- Other Private Land
- Olympic Coast National Marine Sanctuary
- Quinault Special Management Area

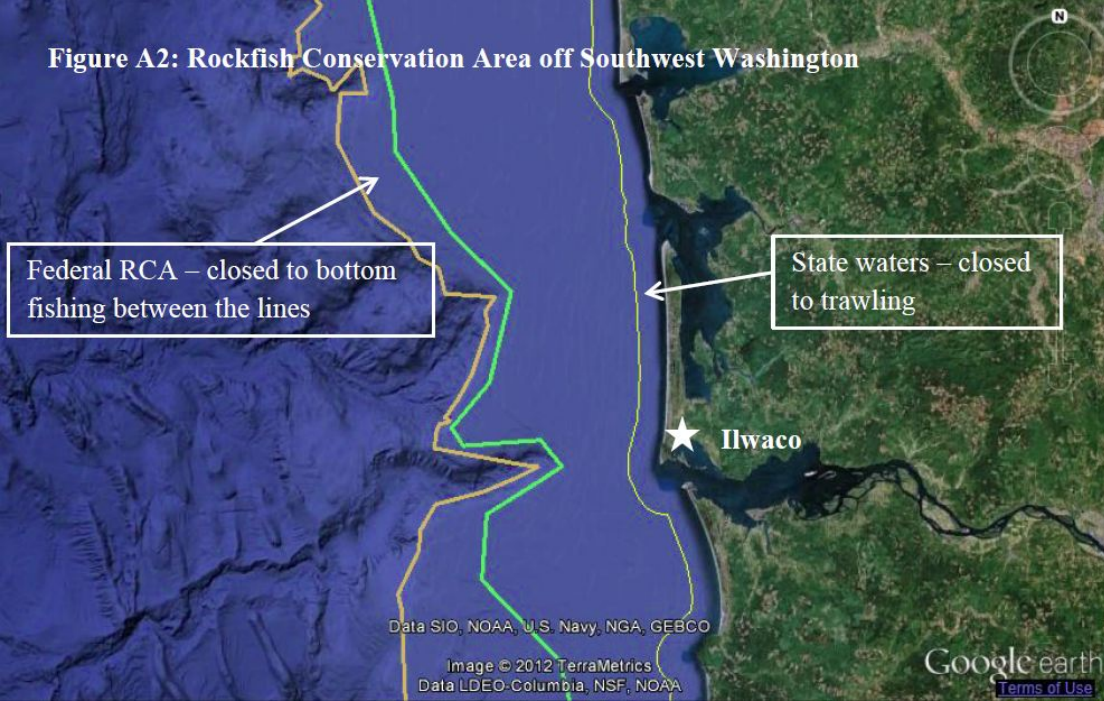




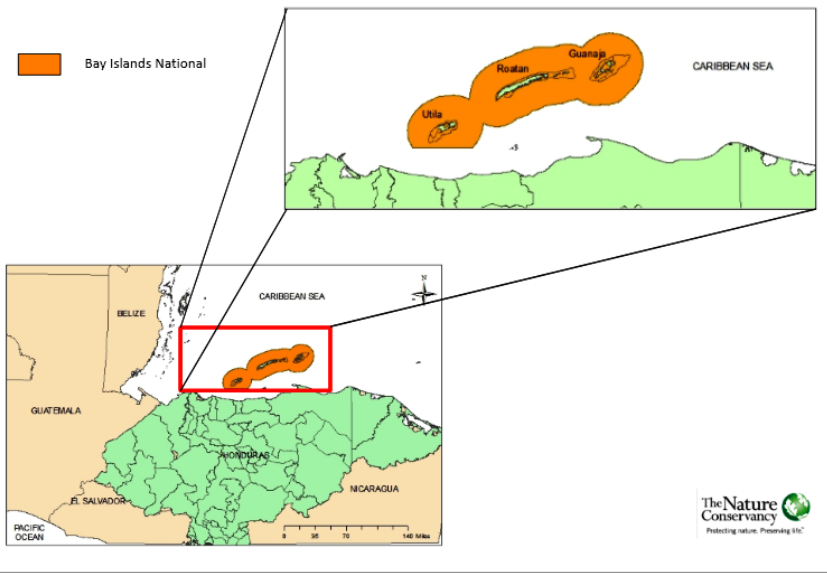
46 57 40.6 N
123 44 33.0 W

09/08/2011 17:25

Figure A2: Rockfish Conservation Area off Southwest Washington



LOCATION OF THE BAY ISLANDS NATIONAL MARINE PARK







República de Honduras
Secretaría de Agricultura y Ganadería
Dirección General de Pesca y Acuicultura
Departamento de Control y Fiscalización



Licencia de Pesca Artesanal

Registro Nacional de Pesca y Acuicultura

Código de Licencia: **2704**

Comunidad de Residencia: **1101**

Fecha de emisión: **10/24/2013**

Fecha de vencimiento: **2013-12-31**

Nombre: **CARLOS FLOWERS**

No. Identidad: **0107-1984-00236**



Framing Questions

1. How was the project initiated?
2. What will the project accomplish?
3. What does a successful project look like and how will you know when you are done?
4. In what ways will enabling conditions shape the project, or will the project shape enabling conditions or change policy?
5. What steps/activities have you taken working directly with the private sector?